KIELDER

CARLISLE STAGES

12 APRIL 2025

Road Book

Saturday 12th April 2025

	Symbols used in the Road book	Page 2

Distance		Direction	Information	Miles to TC
Total	Inter			
0.00	0.00	Indicates gravel surface 1		0.95
0.50	0.50	2 Indicates post number		0.45

Time Control

Special Stage Start

Special Stage Finish

Special Stage Stop

Passage Control

Safety Radio Location

Service Area

Give-Way Sign

Traffic Lights

Care

Great Care

Left Hand Bend

Right Hand Bend

Recovery Vehicle

Rescue Vehicle

Doctor Location

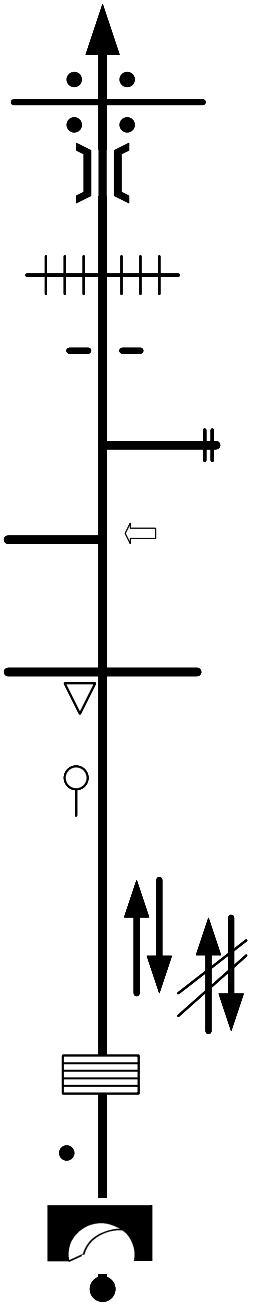

Traffic Light Location

Bridge

Railway Crossing

Gate

Road Blocked

Direction Sign

Site of Give-Way Sign

Site of Speed Limit Sign

Two-Way Rally Traffic Starts / Ends

Cattle Grid

Control Location

Tunnel

Red Signals (Flags)

Red Signal (flag) procedure NCR 13.2.4.17 will be utilised on all special stages.

On any Special Stage where extreme circumstances make it necessary to neutralise the Competition e.g. where spectator safety is compromised or to authorise the movement of non-competing or Rescue Vehicles the system of Red Signals (Flags) must be in place.

These should be located at mid Stage Rescue points all locations where a Rescue / emergency Vehicle may re-enter the Stage following a shortcut and at each mandatory Radio Point (App.12). Red Signals (Flags) will be displayed at all mandatory Radio Points preceding the incident only on the specific instruction of the Clerk of the Course or Stage Commander.

NCR 13.10.7.31 On passing a Red Signal (Flag) displayed by a Marshal wearing a Marshals' tabard the crew **MUST immediately and significantly reduce speed** as well as being **prepared to stop** at any time.

NCR 13.10.7.32 At no time must a competitor overtake any safety vehicle encountered on the Special Stage route. The crew must then follow the instructions of any Marshals and / or stage safety personnel and maintain a reduced non-competitive speed until leaving the Special Stage**. Failure to comply with this rule may result in Disqualification following a Judicial Hearing and reported to the ASN in accordance with but pursuant to the Judicial procedures provided by NCR Chapter 2.**

NCR 13.2.4.20 Competitors who have been shown a Red Signal (Flag) will be given a notional time for the Stage.

Accident & Safety Procedure

NCR 13.10.7.10. Competitors must carry an A4-size white board with a red SOS on one side and black OK on the other (letters to be a minimum of 12cm high with a minimum stroke width of 1.5cm) with means to secure the board on display for oncoming Competitors.

NCR 13.10.7.11. In the case of an incident where urgent medical attention is required the red SOS sign must be displayed as quickly as possible to alert following Vehicles and aid any aircraft attempting to assist. Where present the crew must operate the SOS function on the Tracking Console.

NCR 13.10.7.12. Any crew that sees a red SOS sign displayed on a Vehicle or sees a major accident where both crew members are inside the Vehicle but not displaying the SOS sign must immediately and without exception stop to give assistance. Where present the crew must operate the SOS function on the Tracking Console in their own Vehicle and that of the crashed Vehicle where accessible.

NCR 13.10.7.13. All following Vehicles must also stop and the second Vehicle arriving at the scene must inform the next radio point.

NCR 13.10.7.14. Subsequent Vehicles must leave a clear route for emergency vehicles.

NCR 13.10.7.15. The Clerk of the Course may award a discretionary time to any competitor delayed in such circumstances.

NCR 13.10.7.16. **Any crew which is able to but fails to comply with Arts.7.11–7.15 above may be Disqualified following a Judicial Hearing and reported to the ASN in accordance with but pursuant to the Judicial procedures provided by Chapter 2.**

NCR 13.10.7.17. In the case of an incident where medical intervention is not required the OK sign must be clearly shown to following Vehicles and to any aircraft attempting to assist. If the crew leave the vehicle the OK sign must be left clearly visible to other competitors. Where present the crew must operate the OK function button on the Tracking Console.

NCR 13.10.7.18. The Emergency Red Warning Triangle must be placed at least 100m down the stage appropriate to the approaching speed of following Competitors to provide a visible advanced warning.

NCR 13.10.7.19. **Any crew failing to comply with Art.7.17 above may be Disqualified following a Judicial Hearing and reported to the ASN in accordance with but pursuant to the Judicial procedures provided by Chapter 2.**

NCR 13.10.7.20. Competitors who misuse the SOS or OK signs will be penalised in accordance with but pursuant to the Judicial procedures provided by Chapter 2. and may be reported to the ASN for further action. 7.21. Where a Tracking System is being used, a competitor encountering a hazard other than described in Art. 7.12 above must operate the Hazard function on the Tracking Console and await further instructions from Officials.

NCR 13.10.7.22. Competitors who misuse the Hazard function may be Disqualified following a Judicial Hearing pursuant to Chapter 2. and reported to the ASN for further action.

NCR 13.10.7.23. A 'hazard' is defined as any situation or incident on a Special Stage which is considered to be creating a safety issue that affects the safe passage of competitors through that Stage.

If you stop on a stage and cannot reach or be seen by a radio marshal then, if possible, please phone 07736 083745 to advise Rally Control.

Any crew retiring from the rally must report such retirement to the organisers as soon as possible, save in the case of force majeure, any crew failing to comply will be subject to a penalty at the discretion of the Clerk of the Course.

Competitor Safety Information

First Competitor on Scene

If the competitor is still in the vehicle and the vehicle is on fire GET THEM OUT IMMEDIATELY.

If the competitor is still in the vehicle, is responsive and there is no risk of fire:

- Approach from the front, look them in the eyes
- Do they seem aware of their surroundings?
- Speak to them, ask their name - do they respond?
- Any pain, loss of feeling - if yes keep them where they are!
- Keep them calm and keep them talking.
- DO NOT MOVE THEM UNTIL PROFESSIONAL HELP ARRIVES.
- Do nothing else

If the competitor is still in the vehicle, is unresponsive and there is no risk of fire:

- Stop any life-threatening bleeding by applying direct pressure / plugging the wound
- Ensure an open airway
- Immobilise the head and c-spine (neck)
- Check if they are breathing
- Treat any non-life-threatening bleeding

DO NOT REMOVE THEIR HELMET UNLESS THERE IS NO OTHER WAY TO ENSURE AN OPEN AIRWAY.

If the competitor is out of the vehicle:

- Do not grab hold of them - they might be unaware of what is happening and become combative.
- Guide them to a place of safety away from the incident and other competitors.
- Speak to them, ask if they are OK?
- Keep someone with them.
- Once in a safe place, assess them for injuries:
- Are they aware of their surroundings?
- Any signs of injury / are they experiencing pain?
- DO NOT LET THEM WANDER AROUND, BUT KEEP THEM UNDER OBSERVATION

Afterwards please write a short report for the organisers and either hand it to the first control official that you reach or to the Competitor Relations Officer. This report should cover the facts as you know them and include times of the incident starting and when you left the scene; always include your own details so that the organisers can, if necessary, contact you.

Road Book

This Road Book contains the complete route information for the rally. Not all junctions have been included in this road book. Where there is no instruction given continue along the road on which you are travelling. Names and signposts were those displayed at the time of route survey and the organisers will not accept any liability for subsequent changes.

Driving Standards

Please observe ALL speed limits and drive with care between the stages. The event will be using forest roads as part of the road sections, road timing is relaxed enough so that you do not need to speed on these sections.

Management / Emergency Service

Management / Emergency Service Vehicles are NOT allowed on the event.

Carlisle Stages 2025

Sections 1 to 3							Saturday 12 April 2025	v1.5
Sunrise 06.13 hrs		Kielder Forest					Sunset 20.09 hrs	
TC SS	Location	SS Miles	Liaison Miles	Total Miles	Target Time	1st Car Due	Last Car Due	
RZ 0	Distance to Next Refuel	26.11	48.36	74.47				
MTC 1						08:01	09:51	Section 1
TC 1			20.80	20.80	00:48	08:49	10:39	
SS 1	**Ash Park**				00:03	08:52	10:42	
SF 1		3.13		23.93	00:07	08:59	10:49	
PC 1								
TC 2			2.87	26.80	00:12	09:11	11:01	
SS 2	**Kershope**				00:03	09:14	11:04	
SF 2		12.26		39.06	00:18	09:32	11:22	
PC 2								
TC 3			19.87	58.93	00:45	10:17	12:07	
SS 3	**Buck Fell 1**				00:03	10:20	12:10	
SF 3		10.72		69.65	00:17	10:37	12:27	
TC 3A	Service In		0.27	69.92	00:05	10:42	12:32	
B	Service Greenside	26.11	43.81		00:40			
TC 3B	Service Out/Regroup In-Mounces		4.45	74.37		11:22	13:12	
TC 3C	Regroup Out		0.10	74.47	00:10	11:32	13:22	
RZ 1	Distance to Date	26.11	48.36	74.47				Section 2
	Distance to Refuel	12.83	16.70	29.53				
TC 4			11.99	86.46	00:30	12:02	13:52	
SS 4	**Chirdonhead**				00:03	12:05	13:55	
SF 4		12.83		99.29	00:18	12:23	14:13	
PC 4								
TC 4A	Service In		0.06	99.35	00:05	12:28	14:18	
B	Service Greenside	38.94	60.41		00:40			
TC 4B	Service Out/Regroup In-Mounces		4.55	103.90		13:08	14:58	
TC 4C	Regroup Out		0.10	104.00	00:10	13:18	15:08	
RZ 2	Distance to Date	38.94	65.06	104.00				Section 3
	Distance to Finish	10.72	7.94	18.66				
TC 5			4.27	108.27	00:15	13:33	15:23	
SS 5	**Buck Fell 2**				00:03	13:36	15:26	
SF 5		10.72		118.99	00:18	13:54	15:44	
PC 5								
MTC 2	Kielder Castle Finish		3.67	122.66	00:15	14:09	15:59	
	Route back to M6 North / South		37.66					
Saturday Totals 6 SS		49.66	73.00	122.66				

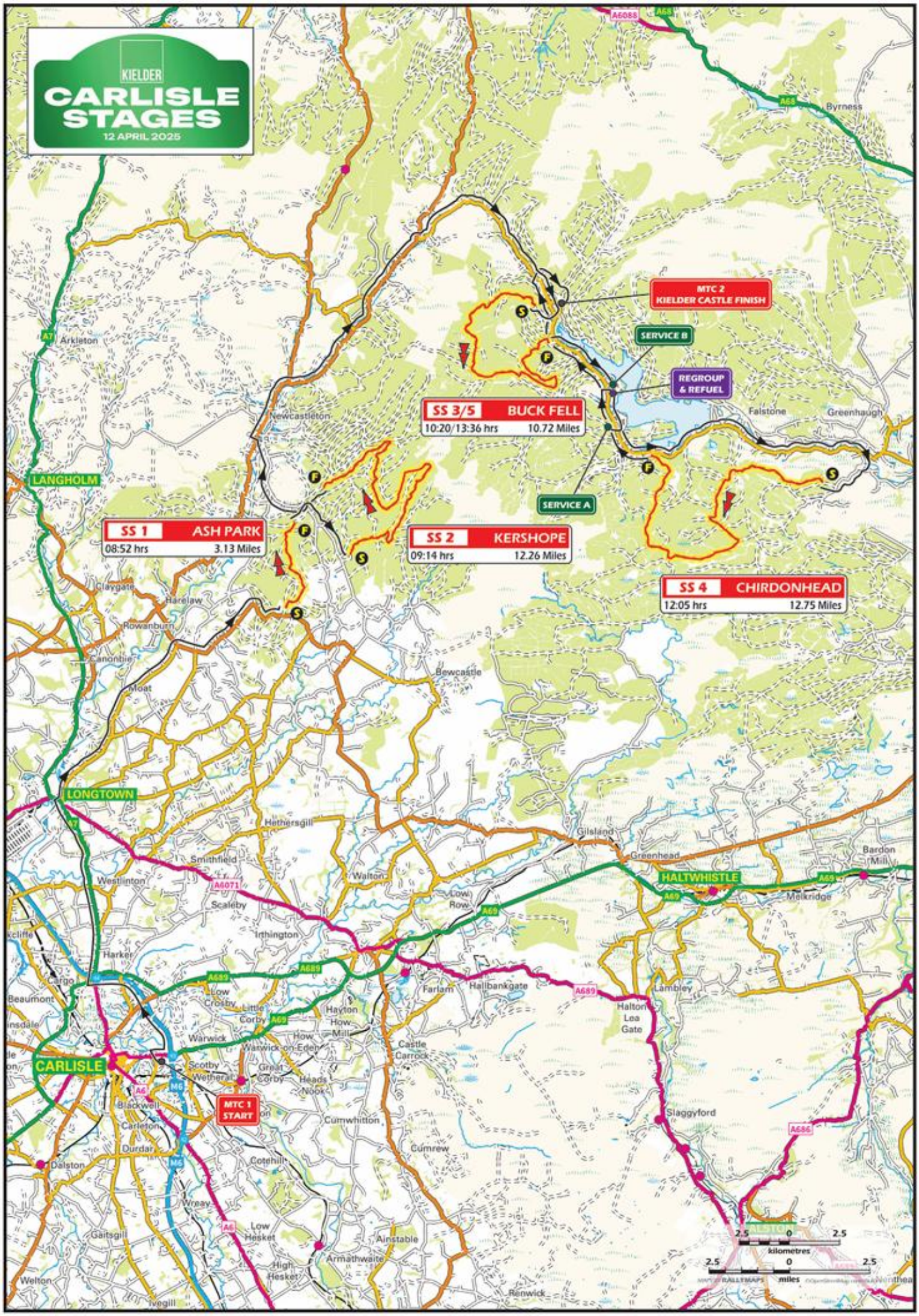
KIELDER
CARLISLE STAGES
12 APRIL 2025
MTC 2
KIELDER CASTLE FINISH
SERVICE B
REGROUP & REFUEL
SS 3/5 BUCK FELL
10:20/13:36 hrs 10.72 Miles
SERVICE A
SS 1 ASH PARK
08:52 hrs 3.13 Miles
SS 2 KERSHOPE
09:14 hrs 12.26 Miles
SS 4 CHIRDONHEAD
12:05 hrs 12.75 Miles
MTC 1
START
LANGHOLM
LONGTOWN
HALTWHISTLE
CARLISLE
ALSTON
Byrness
Arkleton
Newcastleton
Falstone
Greenhaugh
Claygate
Harelaw
Rowanburn
Canonbie
Moat
Bewcastle
Hethersgill
Smithfield
Westlinton
Scaleby
Irthington
Walton
Low Row
Gilsland
Greenhead
Bardon Mill
Melkridge
Harker
Cargo
Beaumont
Low Crosby
Little Corby
Hayton
How Mill
Farlam
Hallbankgate
Lambley
Halton Lea Gate
Warwick
Warwick-on-Eden
Castle Carrock
Scotby
Wetheral
Great Corby
Heads Nook
Blackwell
Carleton
Durdar
Cumwhitton
Cumrew
Slaggyford
Dalston
Cotehill
Wreay
Low Hesket
High Hesket
Ainstable
Armathwaite
Gaitsgill
Welton
Renwick
A7
A68
A6088
A6071
A69
A689
A686
A6
M6
kilometres
miles

RS 0	MTC 1 H&H Borderway Mart Carlisle		TC 1 Ash Park 1		Page 8
	Target Time	48 Minutes	*Distance*	20.80 Miles	

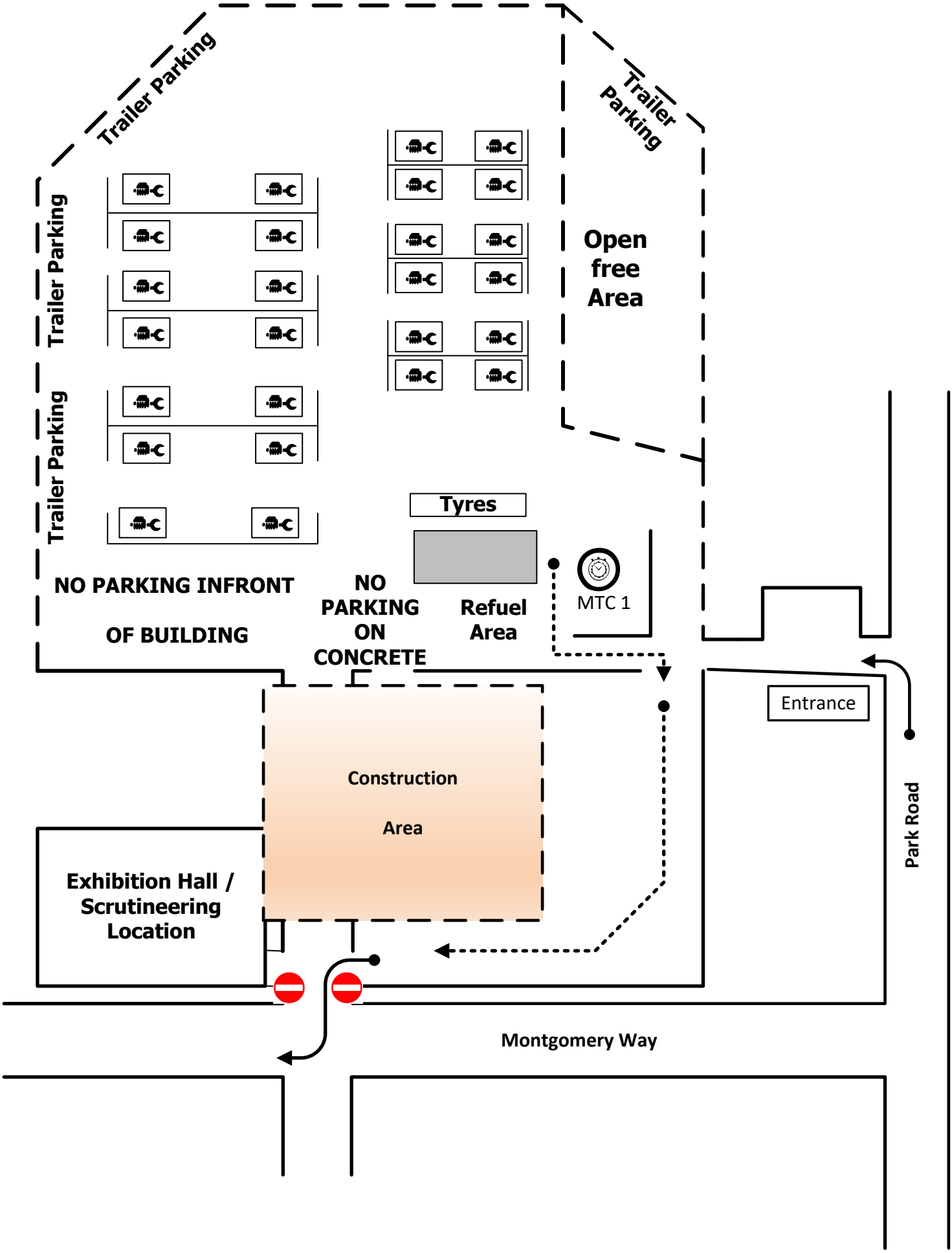

RS 0	MTC 1 H&H Borderway Mart Carlisle		TC 1 Ash Park		Page 9
	Target Time	48 Minutes	*Distance*	**20.80 Miles**	

Miles Total	Miles Inter	Direction	Information	Miles to TC
0.00	**0.00**	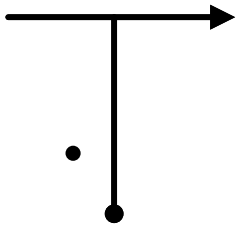 1	MTC1 Service Out Zero Trip at Junction	**20.80**
0.23	**0.23**	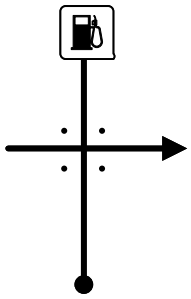 2	Right Hand Lane – TESCO	**20.57**
0.55	**0.32**	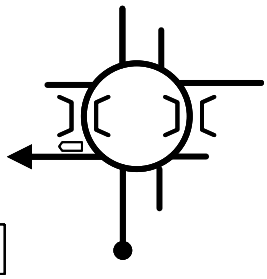 3	**The North M6**	**20.25**
0.77	**0.22**	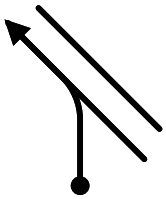 4	Join Carriageway	**20.03**
3.95	**3.18**	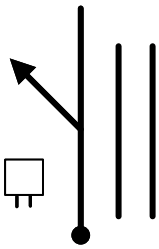 5	Scotland Glasgow Edinburgh Stranrer Carlisle North Galashields A7 44	**16.85**
4.20	**0.25**	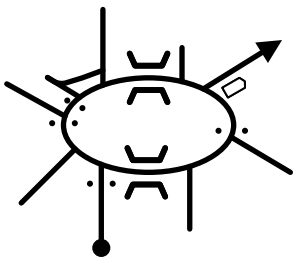 6	**Langholm** **Hawick** **Galashields** **A7** Right Hand Lane on Slip Road, then Left lane over bridge	**16.60**
	0.33 ↘	*Kielder Carlisle Stages*		

RS 0	MTC 1 H&H Borderway Mart Carlisle		TC 1 Ash Park		Page 10
	Target Time	48 Minutes	***Distance***	**20.80 Miles**	

Miles Total	Miles Inter	Direction	Information	Miles to TC
4.53	**0.33**	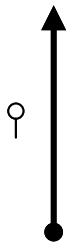 7	50	**16.27**
9.60	**5.07**	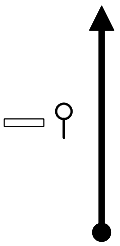 8	30 Longtown	**11.20**
10.05	**0.45**	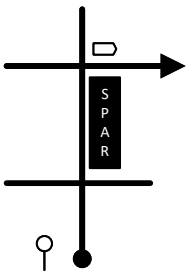 9	30 **Catlowdy 8 Penton 6 Netherby 2½**	**10.75**
13.78	**3.73**	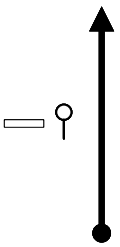 10	30 Kirkandrews Moat	**7.02**
16.41	**2.63**	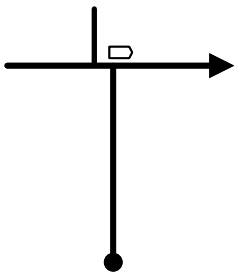 11	**Catlowdy 1½ Bewcastle 10**	**4.39**
19.53	**3.12**	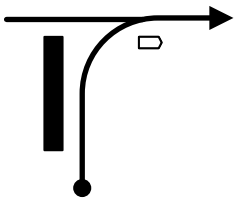 12	**Roadhead 5 Brampton 15¾**	**1.27**
	1.19 ↘	*Kielder Carlisle Stages*		

Miles Total	Miles Inter	Direction	Information	Miles to TC
20.72	**1.19**	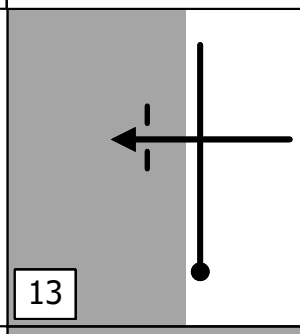 13	Enter Forest	**0.08**
20.80	**0.08**	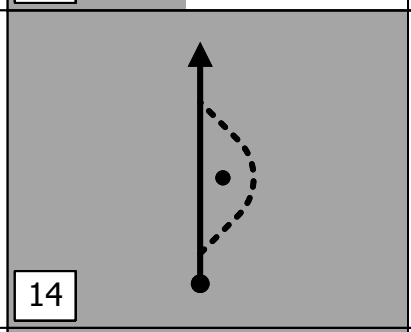 14	TC1 Ash Park 2 O2 vodafone EE G 2 2 2 4	**0.00**
	0.15	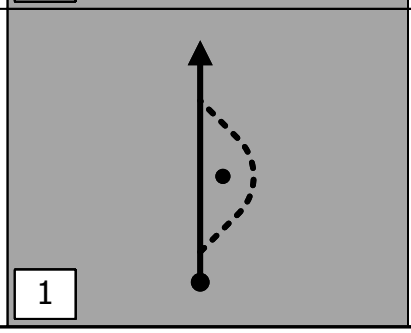 1	SS 1 Ash Park O2 vodafone EE G 2 2 2 4	

If the stage is stopped and a re-route is required to TC 2 please go to Page 59

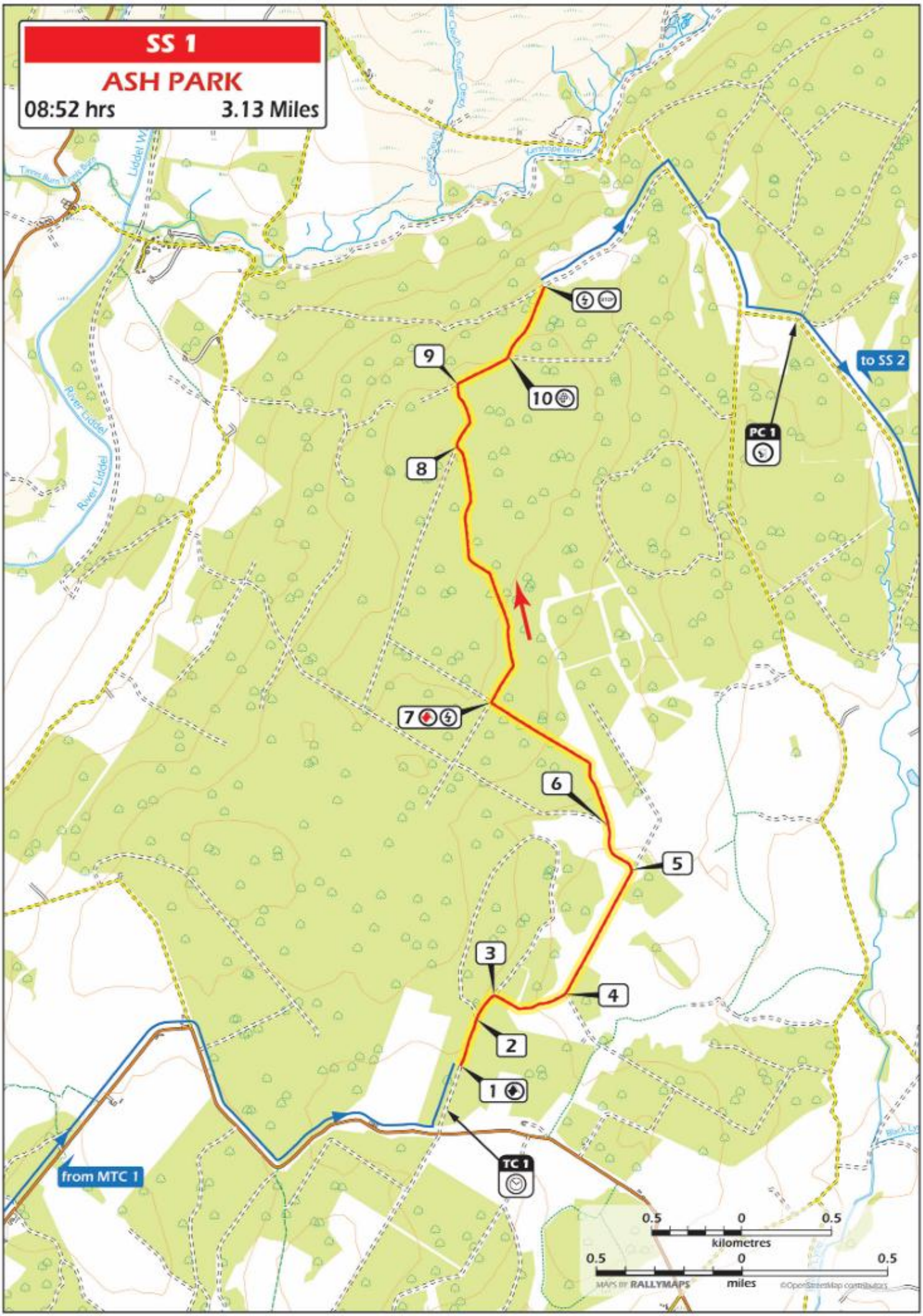
SS 1
ASH PARK
08:52 hrs
3.13 Miles
to SS 2
PC 1
from MTC 1
TC 1
1
2
3
4
5
6
7
8
9
10
River Liddel
0.5
0
0.5
kilometres
0.5
0
0.5
miles
MAPS BY RALLYMAPS
©OpenStreetMap contributors

SS 1	SS 1 Ash Park			3.13 Miles	Page 12
	Bogey	2 Minutes 31 Seconds	***Target***	8 Minutes	

Miles Total	Miles Inter	Direction	Information	Miles to FF
0.00	**0.00**	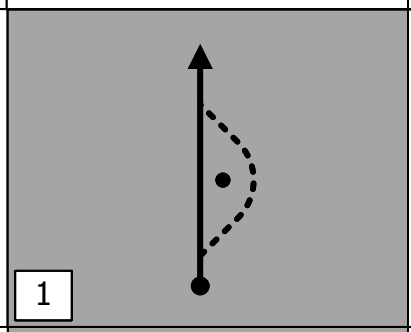	SS 1 Ash Park O2: 3 · vodafone: 3 · EE: 2 · G: 4	**3.13**
0.17	**0.17**	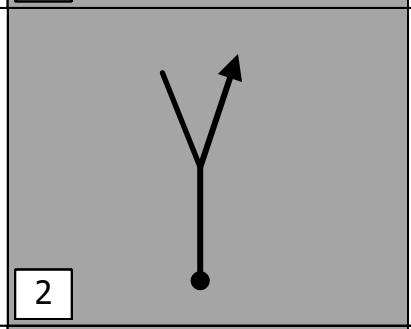		**2.96**
0.26	**0.09**	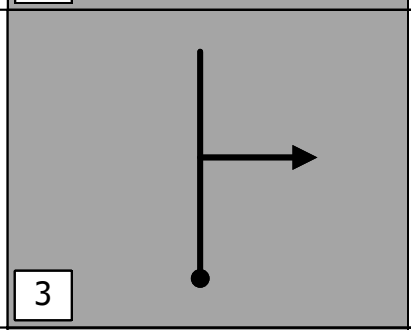		**2.87**
0.51	**0.25**	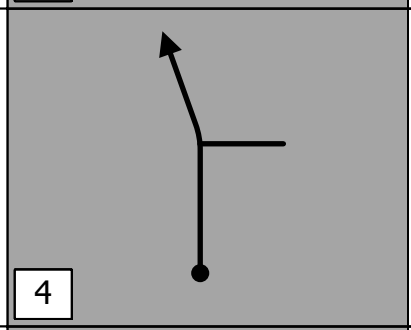		**2.62**
0.99	**0.48**	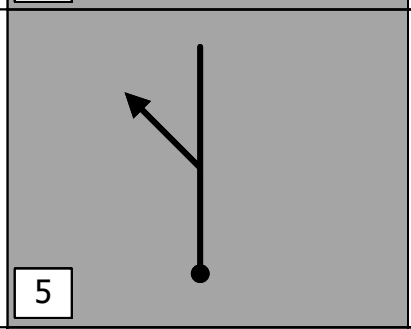		**2.14**
1.19	**0.20**	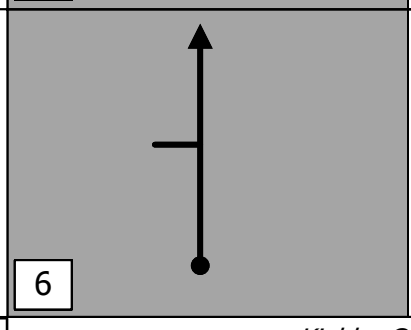		**1.94**
	0.60 ↘	*Kielder Carlisle Stages*		

SS 1	SS 1 Ash Park			3.13 Miles	Page 13
	Bogey	2 Minutes 31 Seconds	***Target***	8 Minutes	

Miles Total	Miles Inter	Direction	Information	Miles to FF
1.79	**0.60**	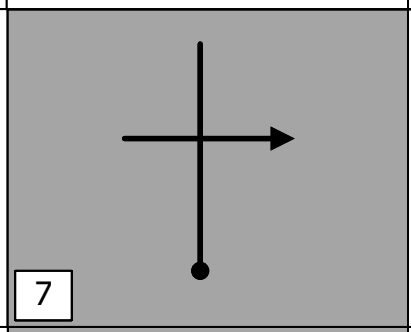 7	**RED FLAG**	**1.34**
2.71	**0.92**	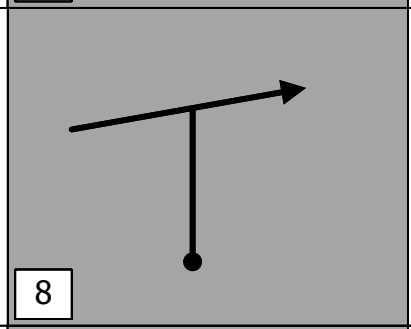 8		**0.42**
2.94	**0.23**	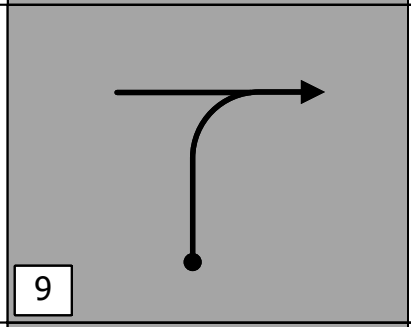 9		**0.19**
3.13	**0.19**	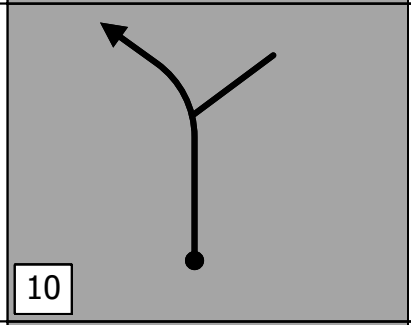 10	SS1 Finish O2 / vodafone / EE / G 2 / 1 / 4 / 4	**0.00**
	0.27	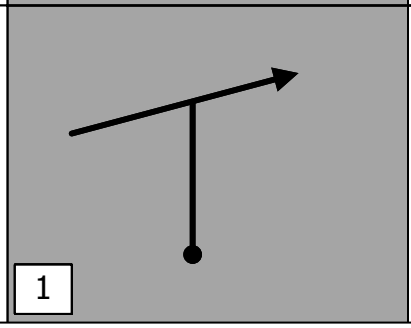 1	STOP SF1 Ash Park O2 / vodafone / EE / G 3 / 1 / 3 / 4	

RS 1	SF1 Ash Park		TC2 Kershope		Page 14
	Target Time	12 Minutes	***Distance***	2.87 Miles	

Miles Total	Miles Inter	Direction	Information	Miles to TC
0.00	**0.00**	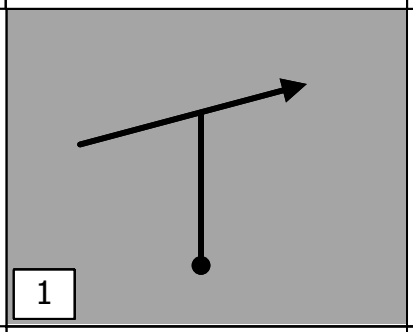	STOP SF1 Ash Park O2 vodafone EE G 3 1 3 4	**2.87**
0.59	**0.59**	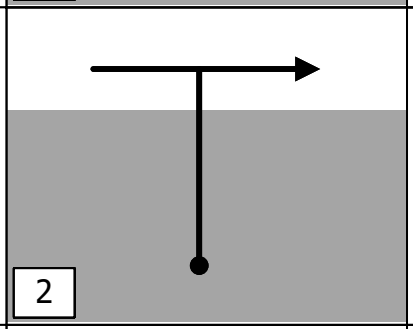	Join Public Highway	**2.28**
1.16	**0.57**	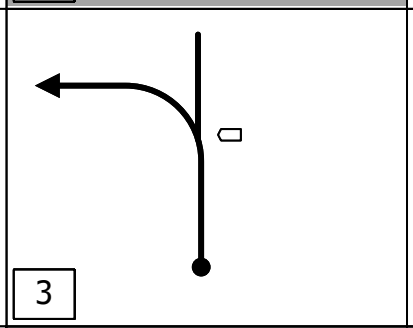	**Roadhead 5½** **Carlisle 22½**	**1.71**
1.37	**0.21**	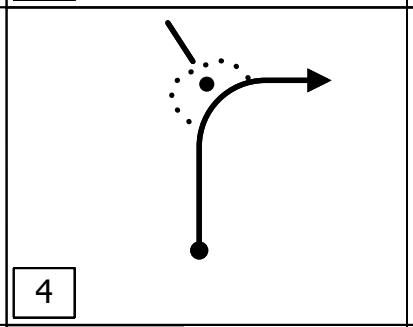	PC1 Ash Park O2 vodafone EE G 2 2 3 4	**1.50**
2.61	**1.24**	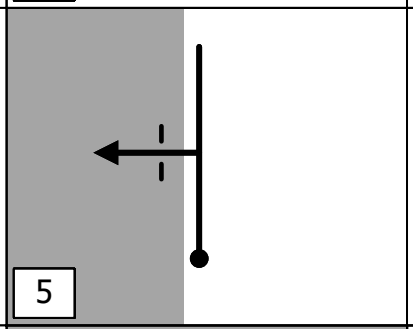	Enter Forest	**0.26**
2.87	**0.26**	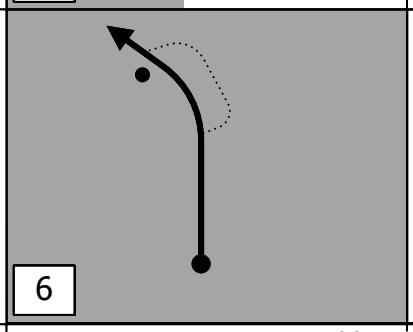	TC2 Kershope O2 vodafone EE G 2 2 3 4	**0.00**
	0.13 ↘	*Kielder Carlisle Stages*		

RS 1	SF1 Ash Park		TC2 Kershope		Page 15
	Target Time	12 Minutes	***Distance***	2.87 Miles	

Miles Total	Miles Inter	Direction	Information	Miles to TC
	0.13	1	SS 2 Kershope O2: 2 · vodafone: 2 · EE: 2 · G: 4	

If the stage is stopped and a re-route is required to TC 3 please go to Page 60

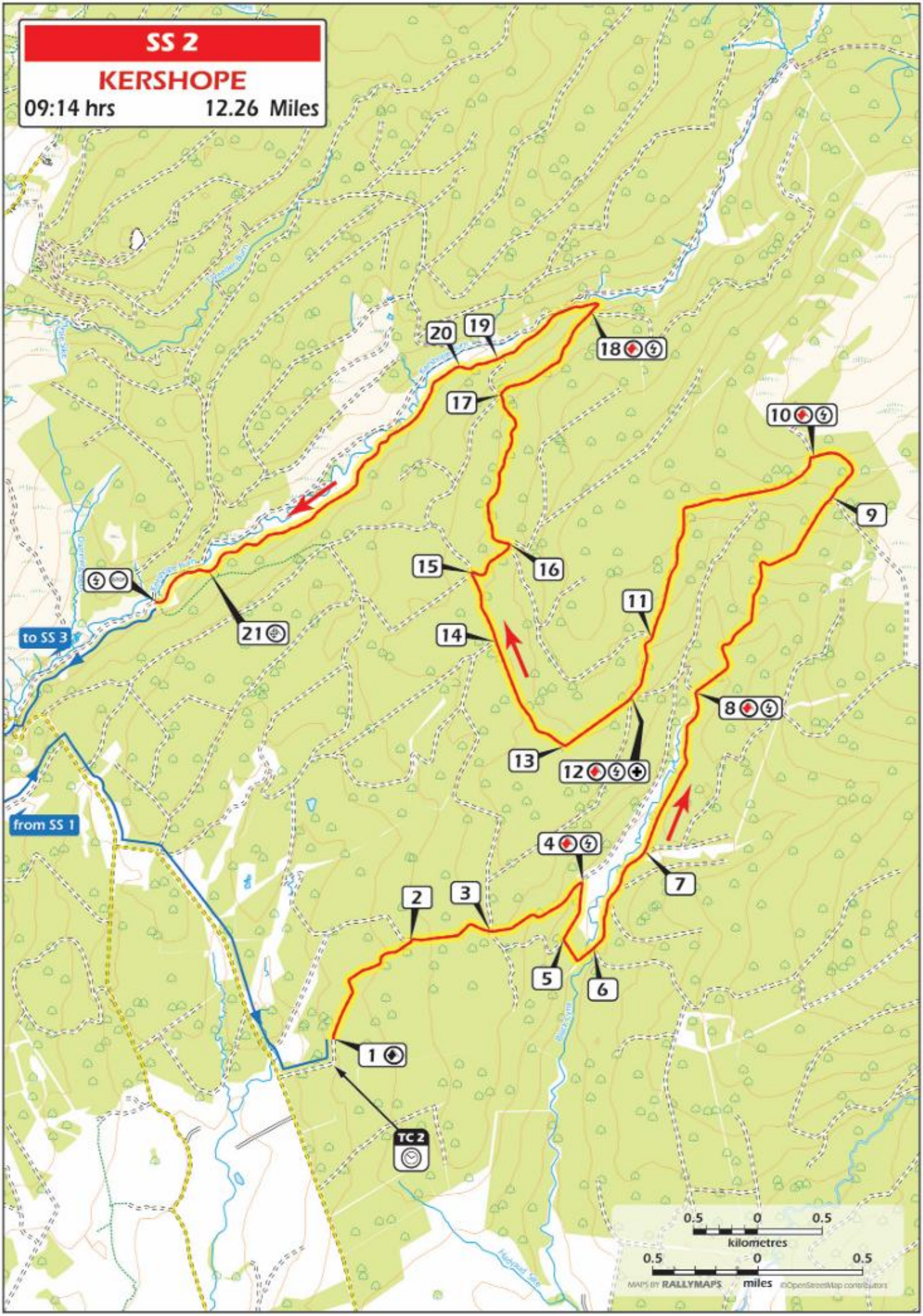
SS 2
KERSHOPE
09:14 hrs
12.26 Miles
to SS 3
from SS 1
TC 2
1
2
3
4
5
6
7
8
9
10
11
12
13
14
15
16
17
18
19
20
21
0.5
0
0.5
kilometres
0.5
0
0.5
miles
MAPS BY RALLYMAPS
©OpenStreetMap contributors

SS 2	SS 2 Kershope			12.26 Miles	Page 16
	Bogey	9 Minutes 49 Seconds	***Target***	24 Minutes	

Miles Total	Miles Inter	Direction	Information	Miles to FF
0.00	**0.00**	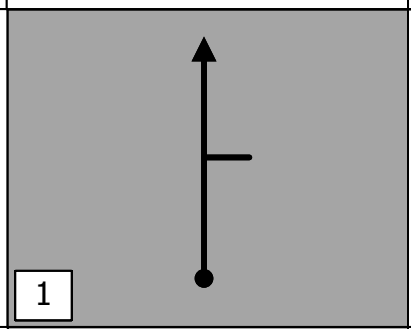	SS 2 Kershope O2 vodafone EE G 2 2 2 4	**12.26**
0.66	**0.66**	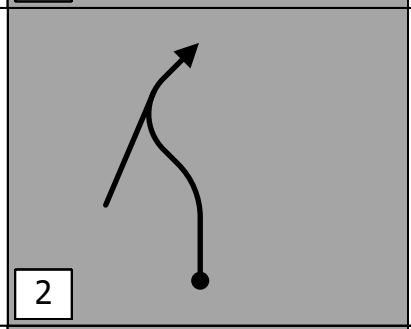		**11.60**
1.06	**0.40**	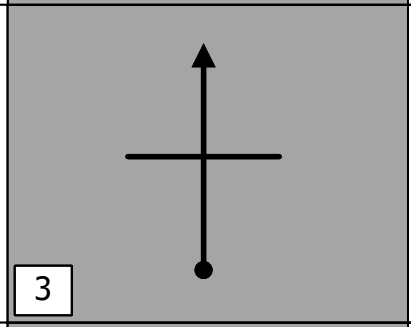		**11.20**
1.57	**0.51**	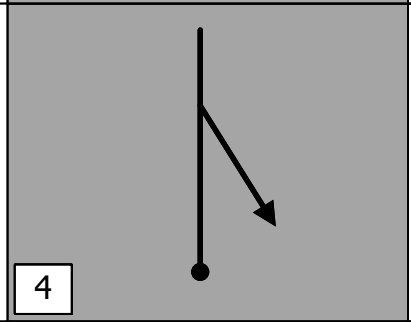	**RED FLAG**	**10.69**
1.87	**0.30**	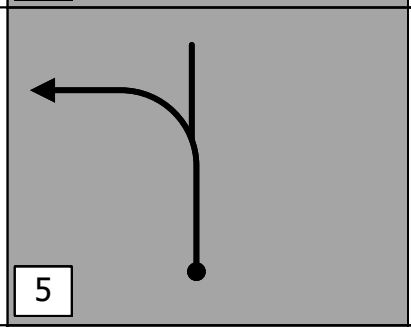		**10.39**
2.07	**0.20**	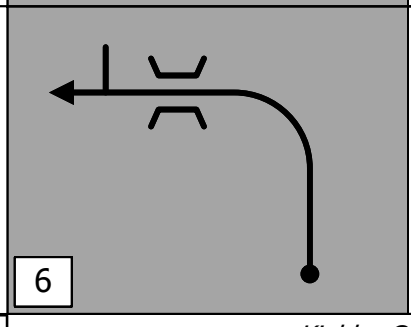		**10.19**
	0.55 ↘	*Kielder Carlisle Stages*		

SS 2	SS 2 Kershope			12.26 Miles	Page 17
	Bogey	9 Minutes 49 Seconds	***Target***	24 Minutes	

Miles Total	Miles Inter	Direction	Information	Miles to FF
2.62	**0.55**	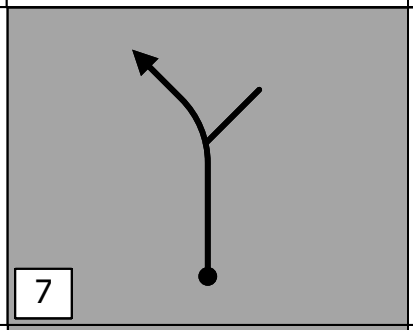 7		**9.64**
3.46	**0.84**	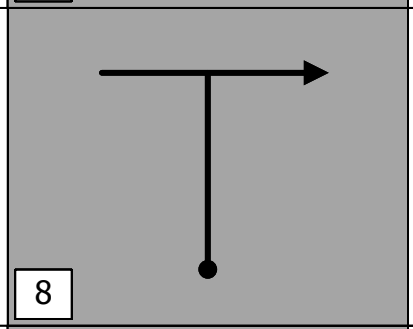 8	**RED FLAG**	**8.80**
4.71	**1.25**	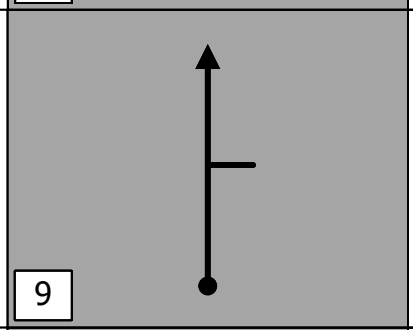 9		**7.55**
5.14	**0.43**	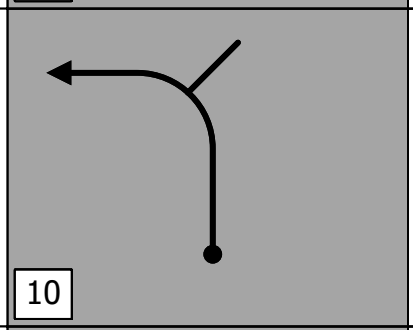 10	**RED FLAG**	**7.12**
6.47	**1.33**	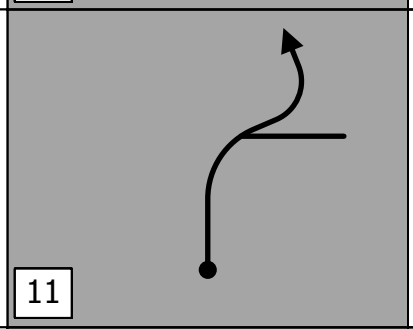 11		**5.79**
6.81	**0.34**	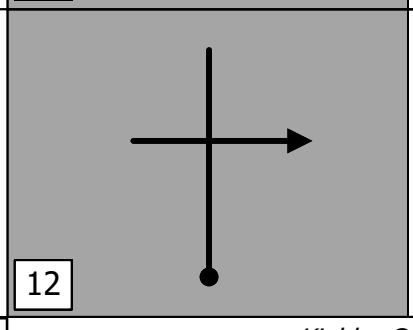 12	**RED FLAG** 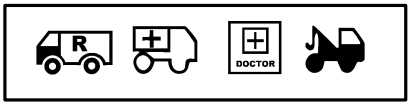	**5.45**
	0.38 ↘	*Kielder Carlisle Stages*		

SS 2	SS 2 Kershope			12.26 Miles	Page 18
	Bogey	9 Minutes 49 Seconds	***Target***	24 Minutes	

Miles Total	Miles Inter	Direction	Information	Miles to FF
7.19	**0.38**	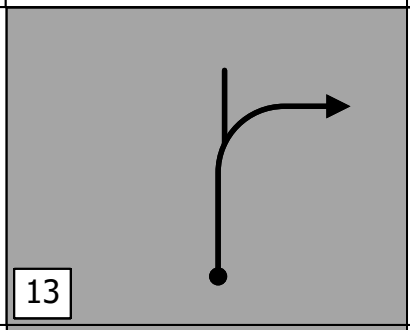 13		**5.07**
7.80	**0.61**	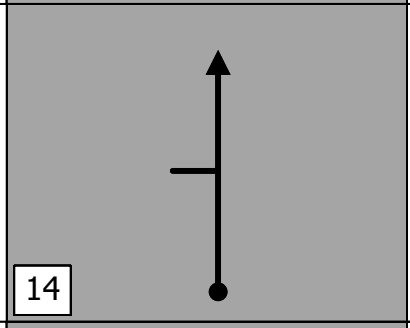 14		**4.46**
8.14	**0.34**	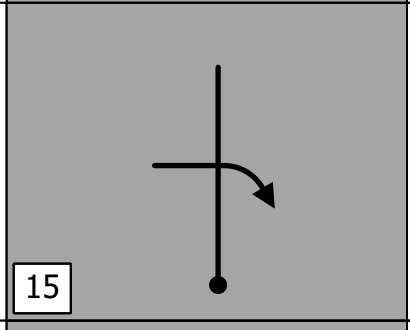 15		**4.12**
8.39	**0.25**	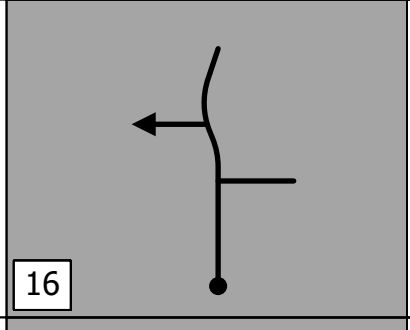 16		**3.87**
9.23	**0.84**	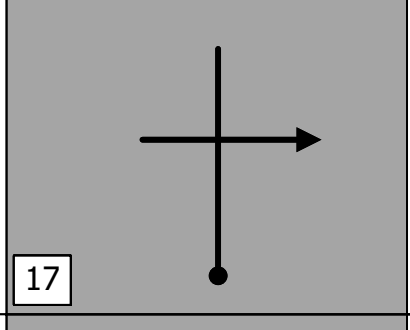 17		**3.03**
9.87	**0.64**	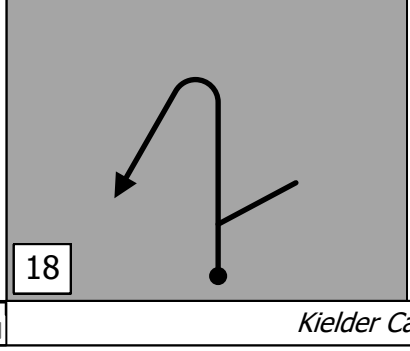 18	**RED FLAG**	**2.39**
	0.58 ↘	*Kielder Carlisle Stages*		

SS 2	SS 2 Kershope			12.26 Miles	Page 19
	Bogey	9 Minutes 49 Seconds	***Target***	24 Minutes	

Miles Total	Miles Inter	Direction	Information	Miles to FF
10.45	**0.58**	19		**1.81**
10.61	**0.16**	20		**1.65**
12.26	**1.65**	21	SS2 Finish O2 vodafone EE G 3 1 1 4	**0.00**
	0.34	1	STOP SF2 Kershope O2 vodafone EE G 1 1 0 4	

RS 2	SF2 Kershope		TC3 Buck Fell 1		Page 20
	Target Time	45 Minutes	*Distance*	19.87 Miles	

Miles Total	Miles Inter	Direction	Information	Miles to TC
0.00	**0.00**	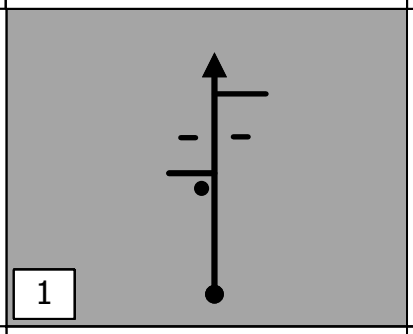	STOP SF2 Kershope O2 vodafone EE G 1 1 0 4	**19.87**
0.93	**0.93**	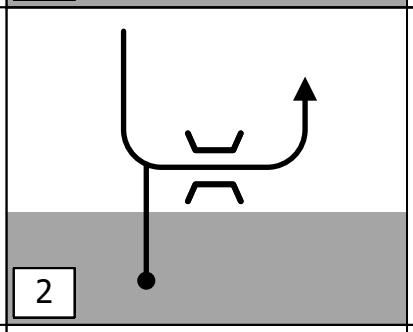	Join Public Highway	**18.94**
1.59	**0.66**	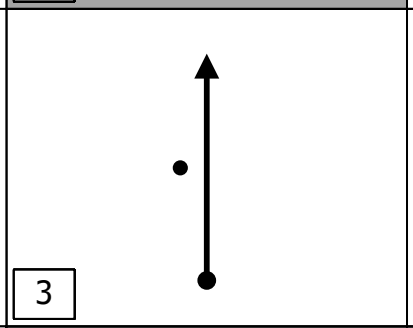	PC2 Kershope O2 vodafone EE G 1 1 2 4	**18.28**
2.06	**0.47**	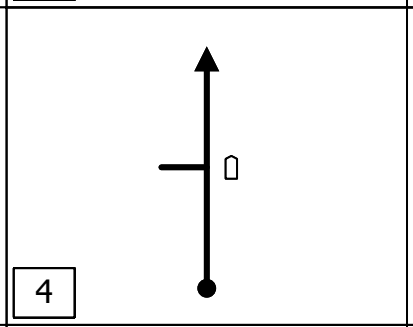	**Newcastleton**	**17.81**
4.05	**1.99**	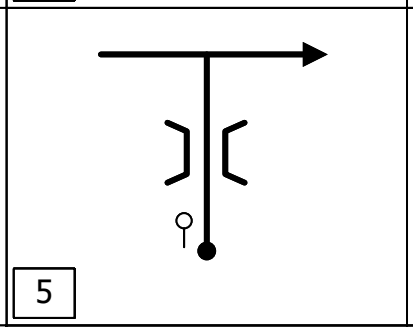	20 Newcastleton	**15.82**
6.00	**1.95**	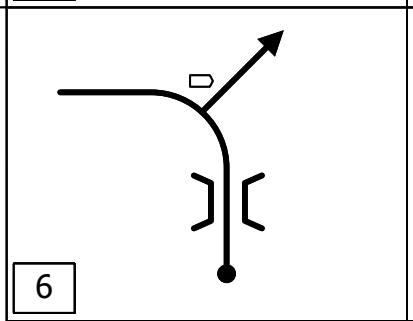	**Kielder 13** **Bonchester Bridge 23** **Jedburgh 31** **B6357**	**13.87**
	6.46 ↘	*Kielder Carlisle Stages*		

RS 2	SF2 Kershope		TC3 Buck Fell 1		Page 21
	Target Time	45 Minutes	*Distance*	19.87 Miles	

Miles Total	Miles Inter	Direction	Information	Miles to TC
12.46	**6.46**	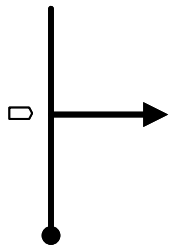 7		**7.41**
17.76	**5.30**	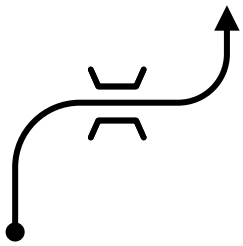 8		**2.11**
18.15	**0.39**	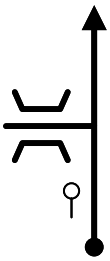 9		**1.72**
18.97	**0.82**	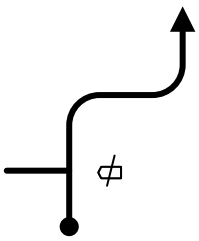 10		**0.90**
19.21	**0.24**	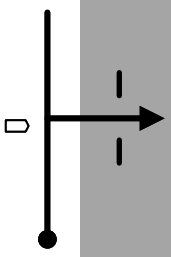 11	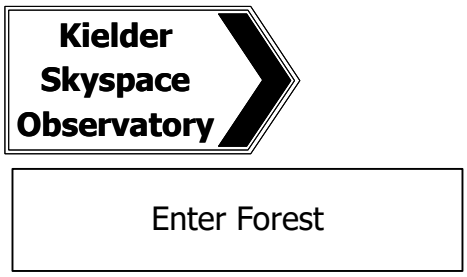	**0.66**
19.33	**0.12**	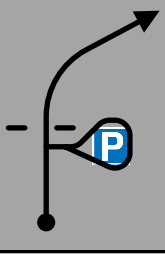 12		**0.54**
	0.54 ↘	*Kielder Carlisle Stages*		

Miles Total	Miles Inter	Direction	Information	Miles to TC
19.87	**0.54**	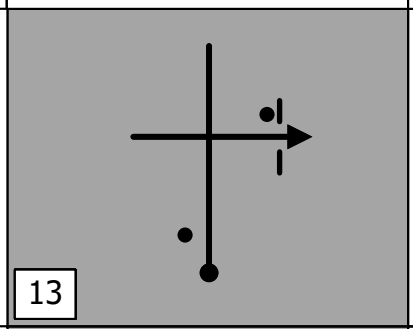 13	TC3 Buck Fell 1 O2 / vodafone / EE / G 2 / 1 / 0 / 3	**0.00**
	0.03	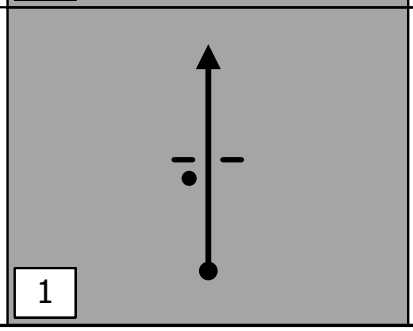 1	SS 3 Buck Fell 1 O2 / vodafone / EE / G 2 / 1 / 0 / 3	

If the stage is stopped and a re-route is required to TC 3A please go to Page 61

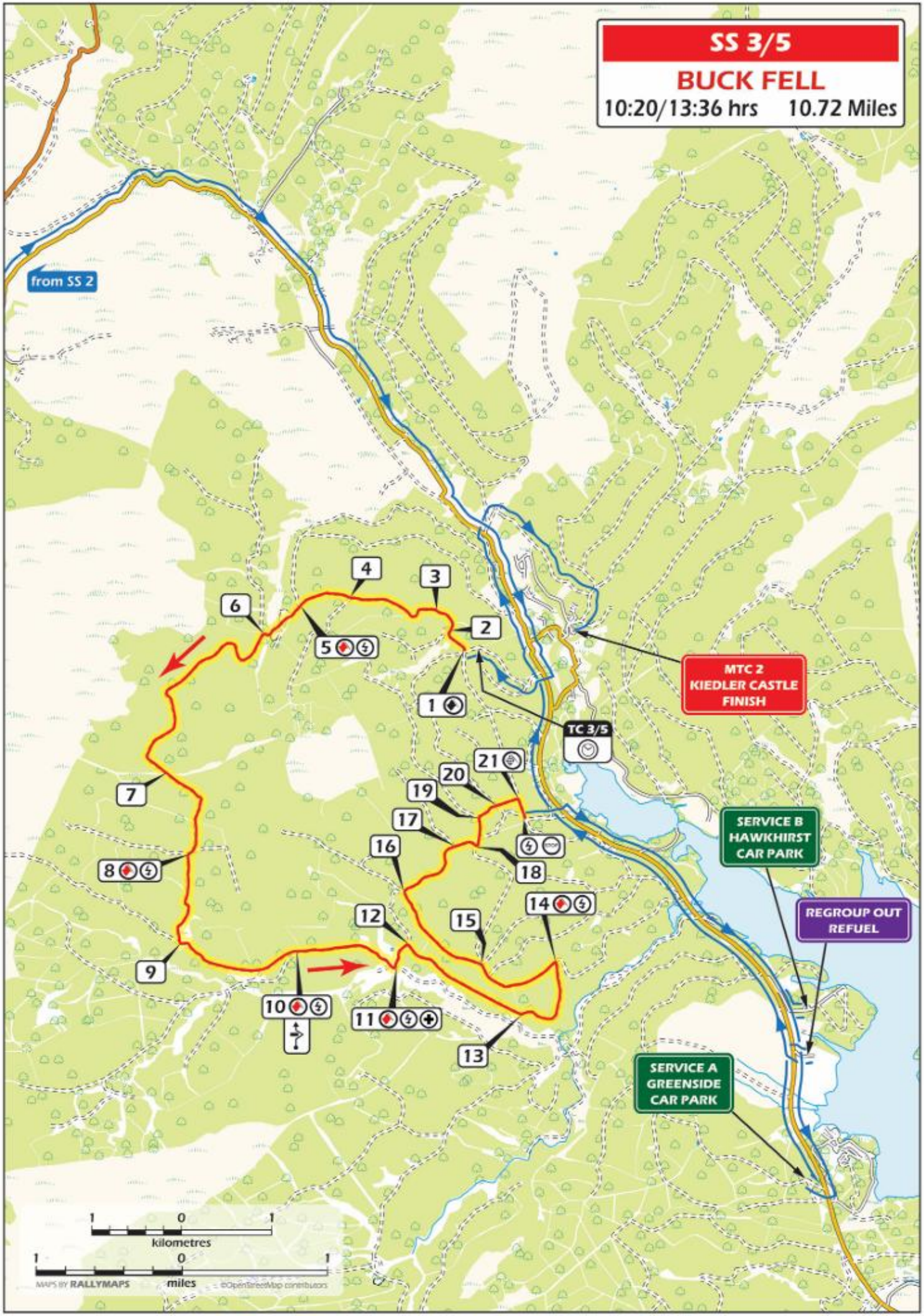
SS 3/5
BUCK FELL
10:20/13:36 hrs 10.72 Miles
from SS 2
MTC 2
KIEDLER CASTLE
FINISH
TC 3/5
SERVICE B
HAWKHIRST
CAR PARK
REGROUP OUT
REFUEL
SERVICE A
GREENSIDE
CAR PARK
1
2
3
4
5
6
7
8
9
10
11
12
13
14
15
16
17
18
19
20
21
1 0 1
kilometres
1 0 1
miles
MAPS BY RALLYMAPS
©OpenStreetMap contributors

SS 3	SS 3 Buck Fell 1			10.72 Miles	Page 23
	Bogey	8 Minutes 35 Seconds	***Target***	21 Minutes	

Miles Total	Miles Inter	Direction	Information	Miles to FF
0.00	**0.00**	1	SS 3 Buck Fell 1 O2 vodafone EE G 2 1 0 3	**10.72**
0.18	**0.18**	2		**10.54**
0.38	**0.20**	3	Hole	**10.34**
1.04	**0.66**	4		**9.68**
1.41	**0.37**	5	**RED FLAG**	**9.31**
1.74	**0.33**	6		**8.98**
	1.70 ↘	*Kielder Carlisle Stages*		

SS 3	SS 3 Buck Fell 1			10.72 Miles	Page 24
	Bogey	8 Minutes 35 Seconds	***Target***	21 Minutes	

Miles Total	Miles Inter	Direction	Information	Miles to FF
3.44	**1.70**	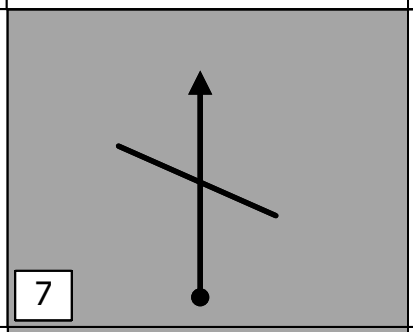 7		**7.28**
4.09	**0.65**	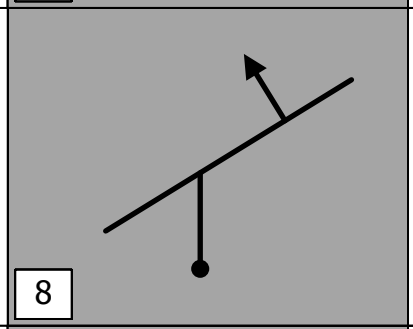 8	**RED FLAG**	**6.63**
4.78	**0.69**	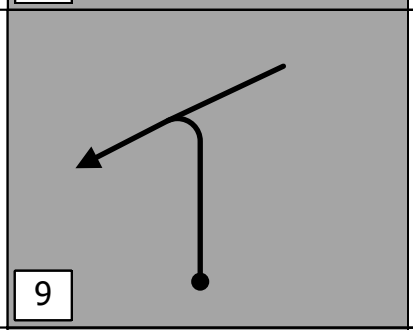 9		**5.94**
5.40	**0.62**	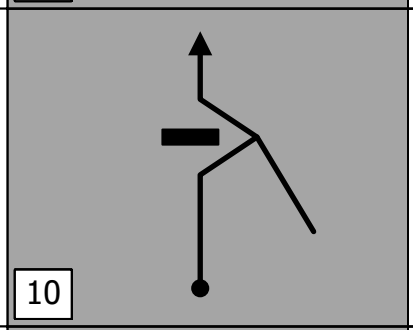 10	Chicane **RED FLAG**	**5.32**
6.42	**1.02**	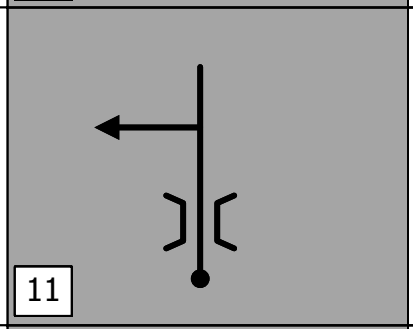 11	**RED FLAG** R DOCTOR	**4.30**
6.61	**0.19**	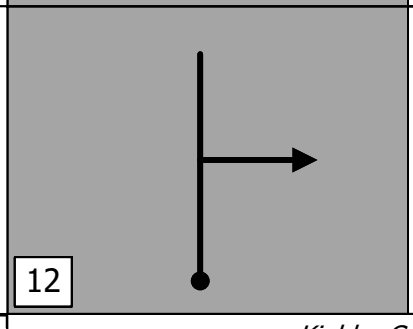 12		**4.11**
	1.58 ↘	*Kielder Carlisle Stages*		

SS 3	SS 3 Buck Fell 1			10.72 Miles	Page 25
	Bogey	8 Minutes 35 Seconds	***Target***	21 Minutes	

Miles Total	Miles Inter	Direction	Information	Miles to FF
7.53	**0.92**	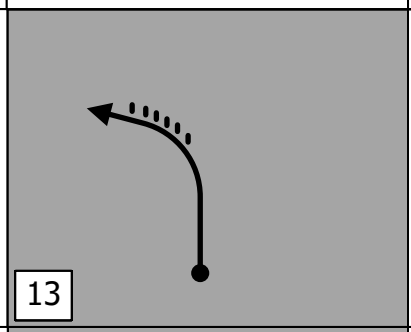 13		**3.19**
8.19	**0.66**	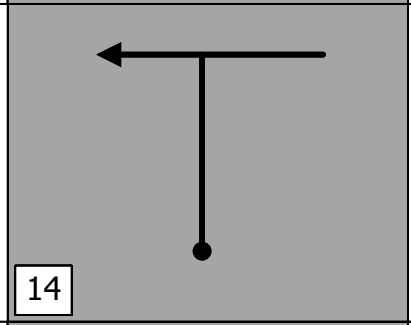 14	**RED FLAG**	**2.53**
8.80	**0.61**	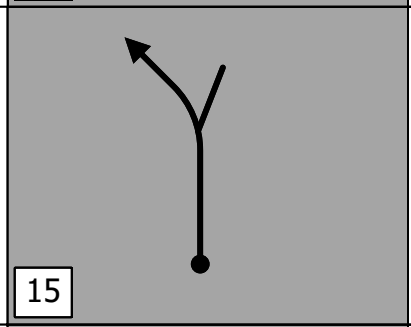 15		**1.92**
9.57	**0.77**	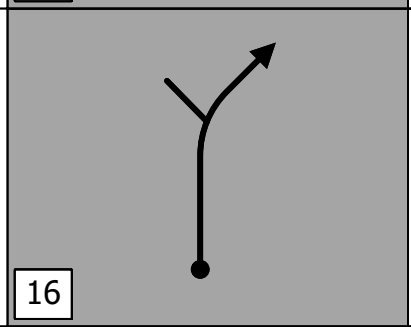 16		**1.15**
10.07	**0.50**	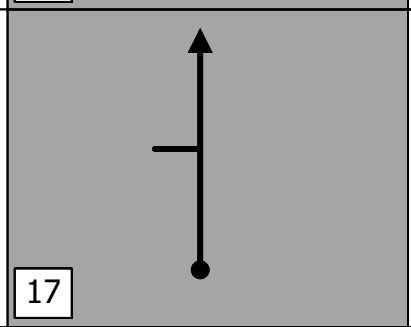 17		**0.65**
10.23	**0.16**	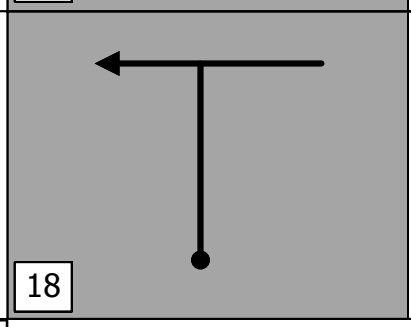 18		**0.49**
	0.15 ↘	*Kielder Carlisle Stages*		

SS 3	SS 3 Buck Fell 1			10.72 Miles	Page 26
	Bogey	8 Minutes 35 Seconds	***Target***	21 Minutes	

Miles Total	Miles Inter	Direction	Information	Miles to FF
10.42	**0.19**	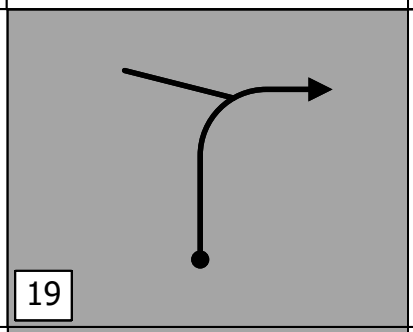 19		**0.30**
10.57	**0.15**	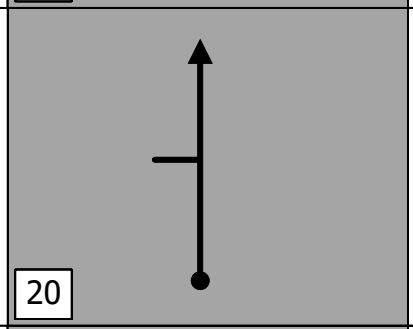 20		**0.15**
10.72	**0.15**	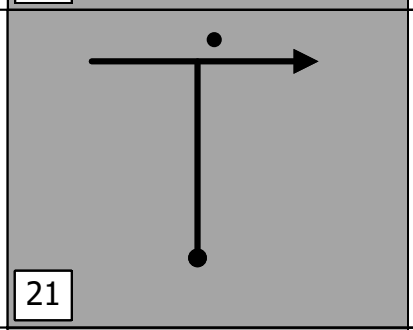 21	SS3 Finish O2 / vodafone / EE / G 1 / 1 / 1 / E	**0.00**
	0.15	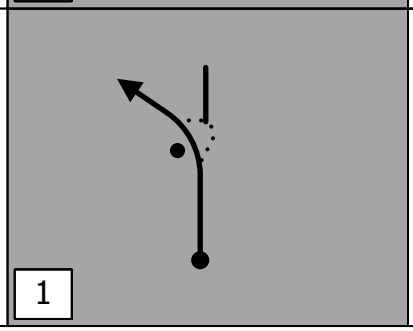 1	STOP SF3 Buck Fell 1 O2 / vodafone / EE / G 0 / 0 / 0 / 0	

RS 3	SF3 Buck Fell 1		TC3A Service In		Page 27
	Target Time	5 Minutes	***Distance***	0.27 Miles	

Miles Total	Miles Inter	Direction	Information	Miles to TC
0.00	**0.00**	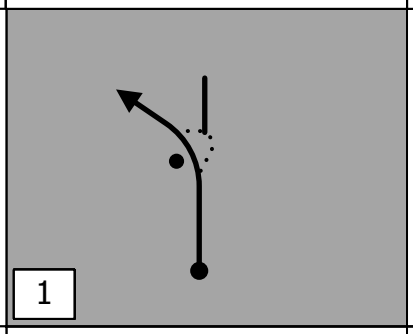	STOP SF3 Buck Fell 1 O2 / vodafone / EE / G 0 / 0 / 0 / 0	**3.83**
0.27	**0.27**	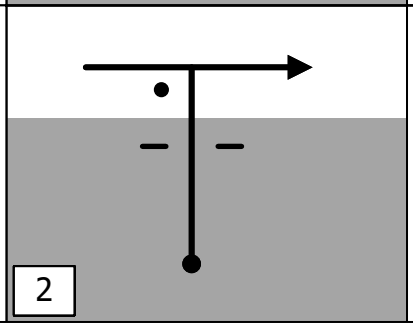	TC3A Service In O2 / vodafone / EE / G - / - / 0 / 0	**3.56**

RS 3A	TC3A Service In		TC3B Service Out/Regroup In		Page 28
	Target Time	40 Minutes	*Distance*	3.27 Miles	

Miles Total	Miles Inter	Direction	Information	Miles to TC
0.00	**0.00**	1	TC3A Service In O2 - vodafone - EE 0 - G 0	**3.27**
Route to Service B – (Service A Page 29)				
1.83	**1.83**	B A 2	**Hawkhirst Scout Camp**	**1.44**
2.13	**0.30**	3		**1.14**
2.23	**0.10**	Exit In 4	**Service Time 30 minutes Road Time to and from Service 10 Minutes** **Turn to Page 32 Route to Service Out**	**1.04**

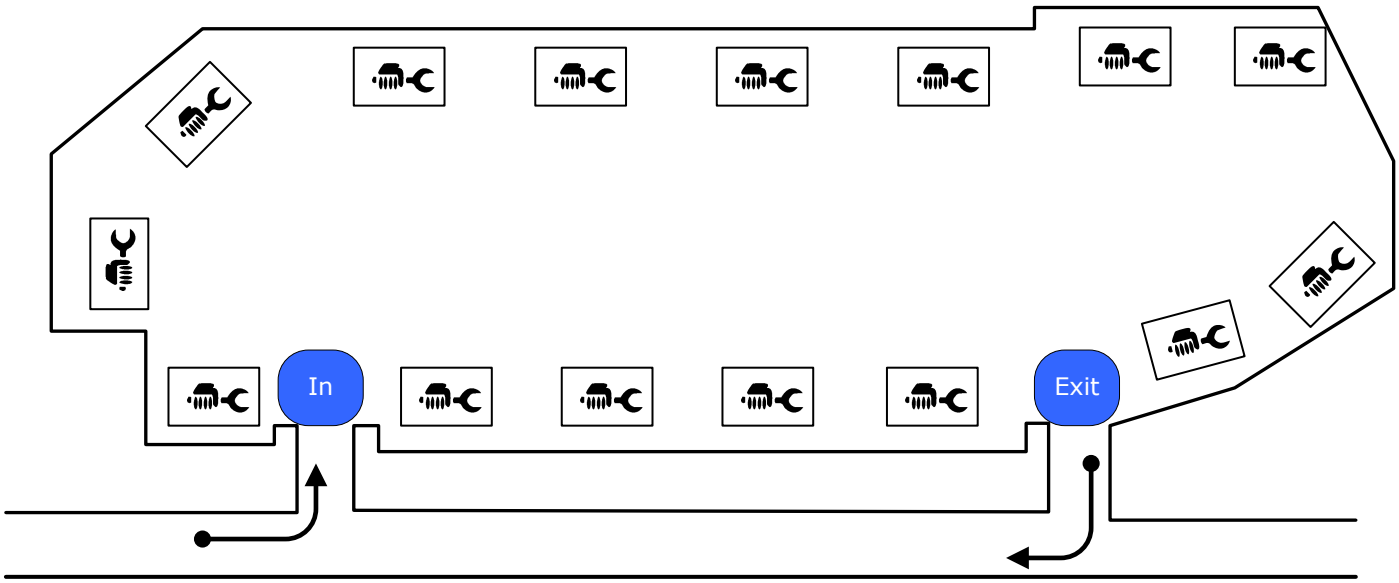

	0.00 ↘	*Kielder Carlisle Stages*

RS 3A	TC3A Service In		TC3B Service Out/Regroup In		Page 29
	Target Time	40 Minutes	*Distance*	4.45 Miles	

Miles Total	Miles Inter	Direction	Information	Miles to TC
0.00	**0.00**	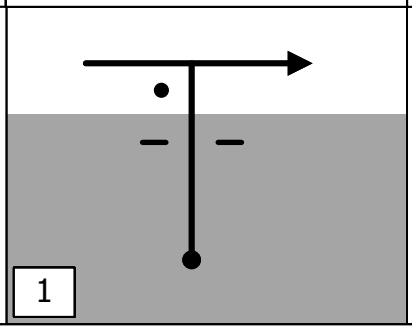	TC3A Service In O2 / vodafone / EE / G - / - / 0 / 0	**4.45**
Route to Service A				
1.83	**1.83**	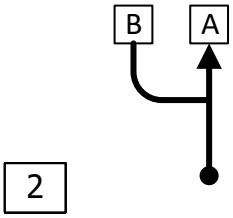		**2.62**
2.37	**0.54**	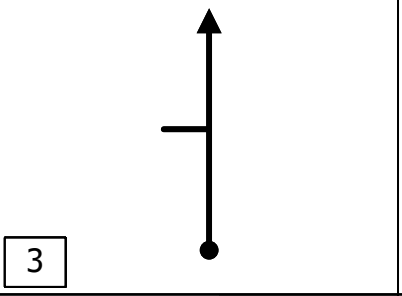	Pass Refuel	**2.08**
3.36	**0.99**	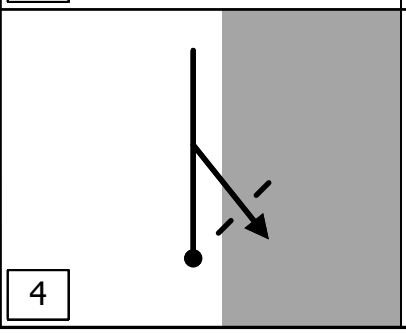	Enter Service Area KIELDER Greenside Car Park	**1.09**

Service Time 30 minutes
Road Time to and from Service 10 Minutes

Turn to Page 31
Route to Service Out

RS 3A	TC3A Service In		TC3B Service Out		Page 30
	Target Time	40 Minutes	***Distance***	4.45 Miles	

Service A

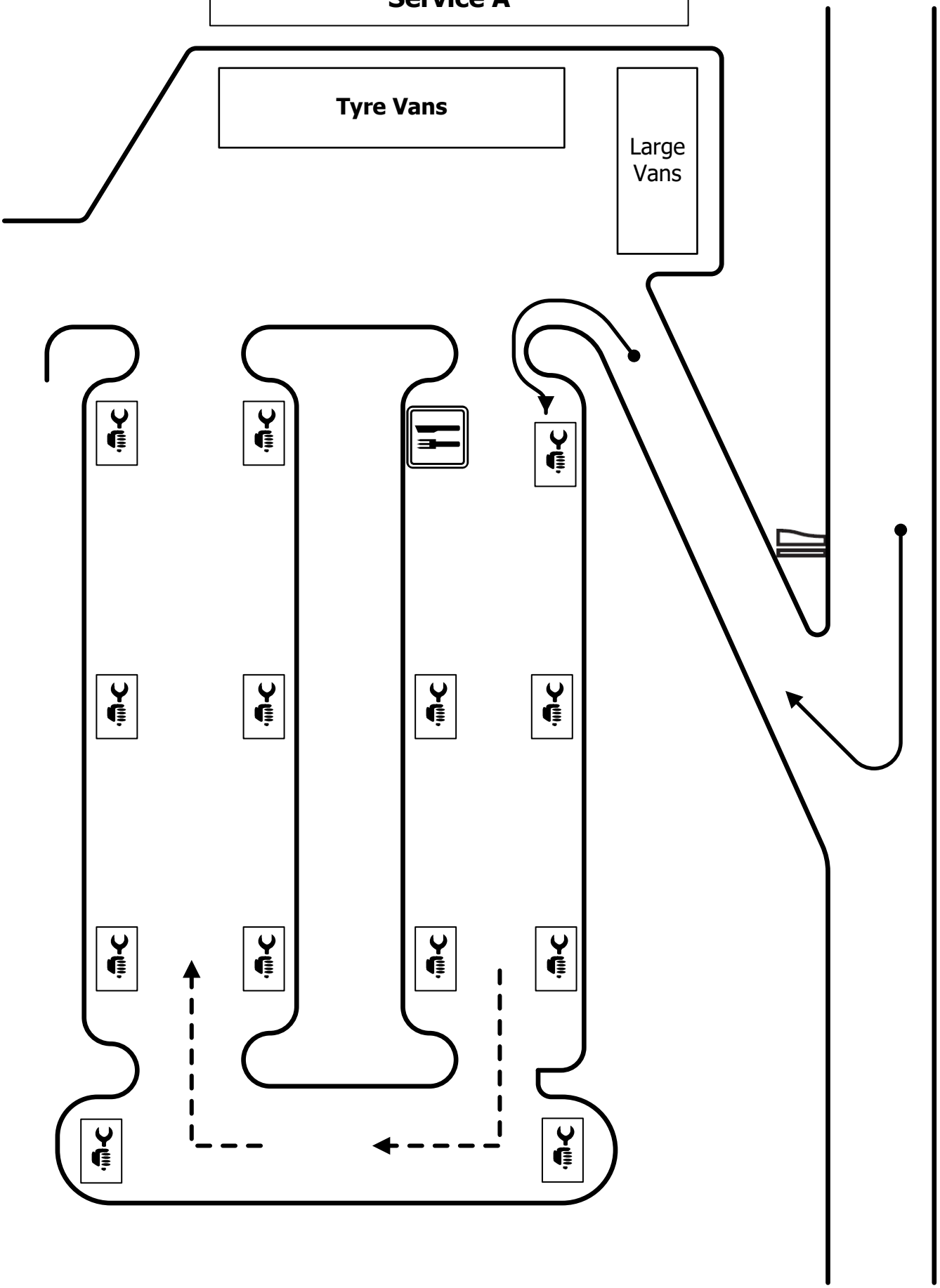

Miles Total	Miles Inter	Direction	Information	Miles to TC
Service A to Service Area Out Control and Refuel				
3.36	**0.00**	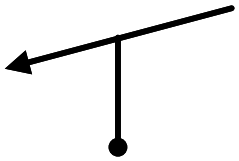 5	Join Public Highway	**1.09**
4.35	**0.99**	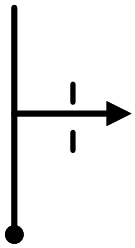 6	Competitors Only	**0.10**
4.45	**0.10**	1	TC3B Service Out / Regroup In O2 / vodafone / EE / G - / - / 2 / 4	**0.00**

Miles Total	Miles Inter	Direction	Information	Miles to TC
Service B to Service Area Out Control and Refuel				
2.23	**0.00**	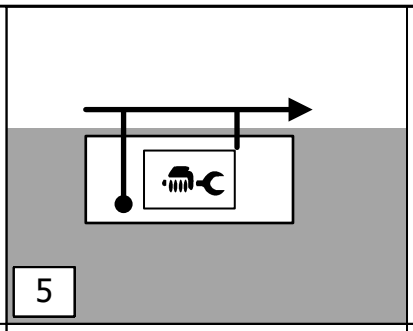		**1.04**
2.33	**0.10**	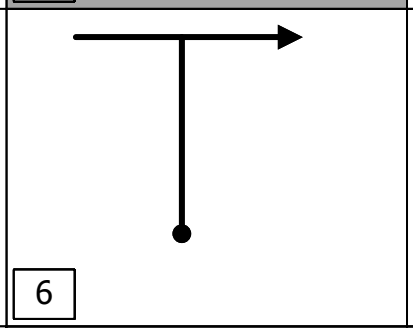		**0.94**
2.63	**0.30**	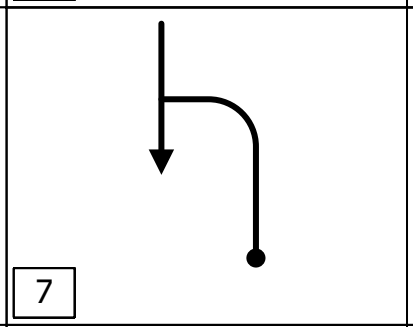		**0.64**
3.17	**0.54**	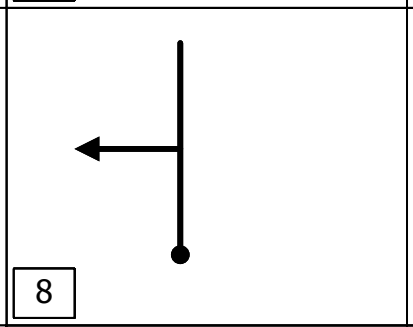	Competitors Only	**0.10**
3.27	**0.10**	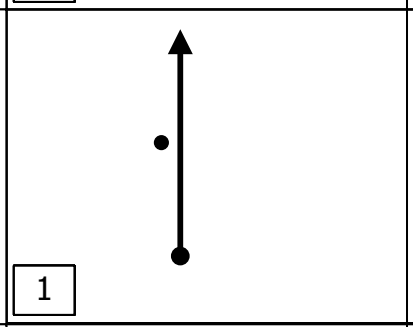	TC3B Service Out / Regroup In O2 - vodafone - EE 2 - G 4	**0.00**
	0.00 ↘	*Kielder Carlisle Stages*		

RS 3B	TC3B Service Out-Regroup In		TC3C Regroup Out		Page 33
	Target Time		*Distance*	0.10 Miles	

Miles Total	Miles Inter	Direction		Information	Miles to TC

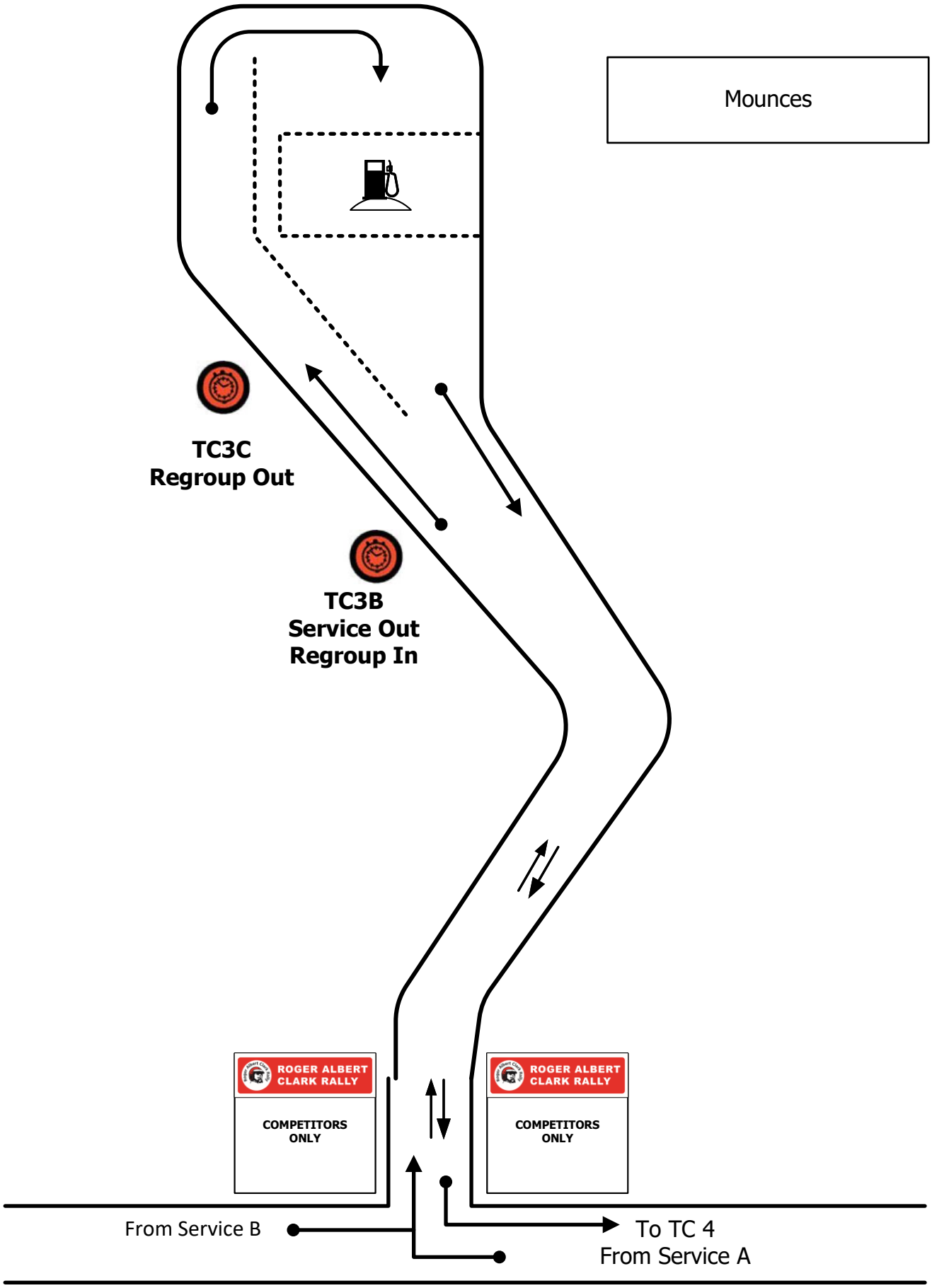

RS 3C	TC3C Regroup Out		TC4 Chirdonhead		Page 34
	Target Time	30 Minutes	***Distance***	11.99 Miles	

Miles Total	Miles Inter	Direction	Information	Miles to TC
0.00	**0.00**	1	TC3C Service Out O2 vodafone EE G - - - -	**11.99**
0.05	**0.05**	2	**Refuel**	**11.94**
0.20	**0.15**	3	Join Public Highway	**11.79**
1.19	**0.99**	4	Pass Service A Entrance	**10.80**
2.74	**1.55**	5	Pass SS 4 Stage Exit	**9.25**
10.21	**7.47**	6	**Hesleyside 2¾** **Birks ½**	**1.78**
	1.49 ↘	*Kielder Carlisle Stages*		

Miles Total	Miles Inter	Direction	Information	Miles to TC
10.55	**0.34**	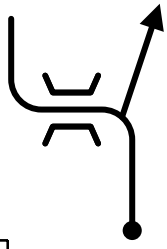 7		**1.44**
11.72	**1.17**	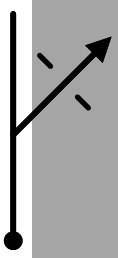 8	Enter Forest	**0.27**
11.99	**0.27**	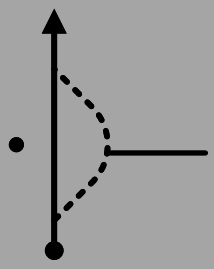 9	TC4 Chirdonhead O2 / vodafone / EE / G 3 / 1 / 1 / 4	**0.00**
	0.16	1	SS 4 Chirdonhead O2 / vodafone / EE / G 3 / 1 / 1 / 4	

If the stage is stopped and a re-route is required to TC 4A please go to Page 62

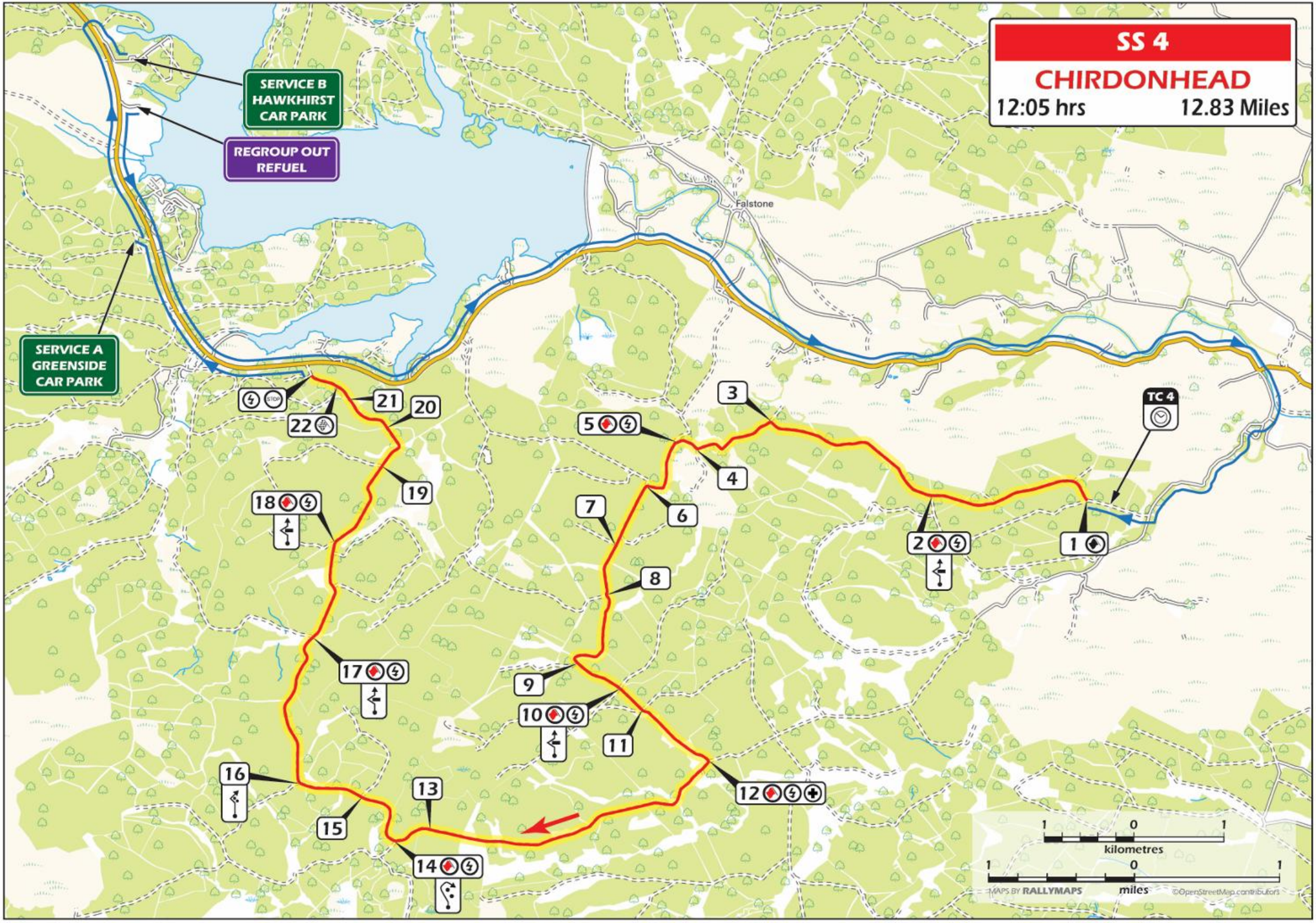
SS 4
CHIRDONHEAD
12:05 hrs
12.83 Miles
SERVICE B
HAWKHIRST
CAR PARK
REGROUP OUT
REFUEL
SERVICE A
GREENSIDE
CAR PARK
Falstone
TC 4
1
2
3
4
5
6
7
8
9
10
11
12
13
14
15
16
17
18
19
20
21
22
kilometres
miles
MAPS BY RALLYMAPS
©OpenStreetMap contributors

SS 4	SS 4 Chirdonhead			12.83 Miles	Page 36
	Bogey	10 Minutes 16 Seconds	***Target***	25 Minutes	

Miles Total	Miles Inter	Direction	Information	Miles to FF
0.00	**0.00**	1	SS 4 Chirdonhead O2 / vodafone / EE / G - / - / - / -	**12.83**
1.17	**1.17**	2	Chicane **RED FLAG**	**11.66**
2.48	**1.31**	3		**10.35**
3.05	**0.57**	4		**9.78**
3.22	**0.17**	5	**RED FLAG**	**9.61**
3.65	**0.43**	6		**9.18**
	0.47 ↘	*Kielder Carlisle Stages*		

SS 4	SS 4 Chirdonhead			12.83 Miles	Page 37
	Bogey	10 Minutes 16 Seconds	***Target***	25 Minutes	

Miles Total	Miles Inter	Direction	Information	Miles to FF
4.12	**0.47**	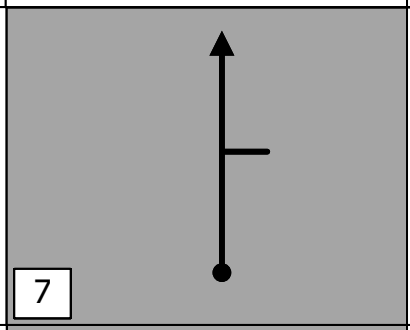 7		**8.71**
4.50	**0.38**	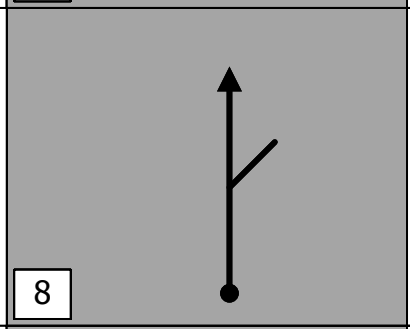 8		**8.33**
5.13	**0.63**	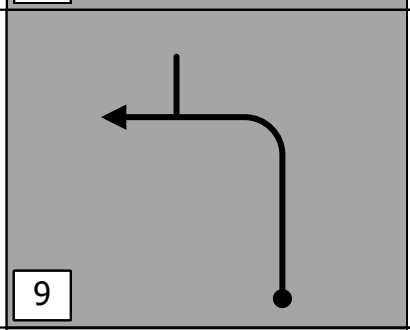 9		**7.70**
5.47	**0.34**	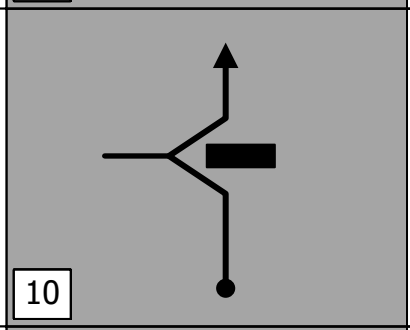 10	Chicane **RED FLAG**	**7.36**
5.69	**0.22**	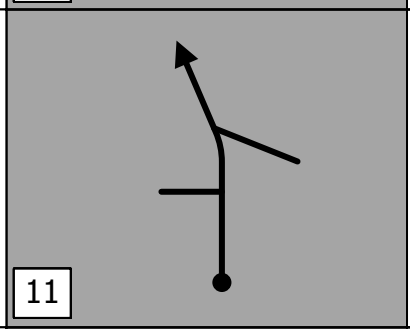 11		**7.14**
6.27	**0.58**	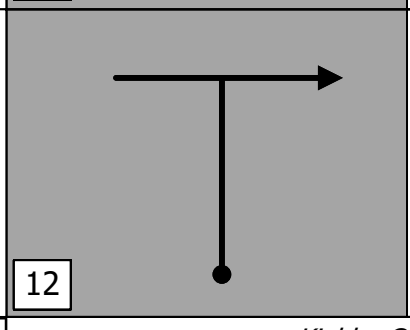 12	**RED FLAG** 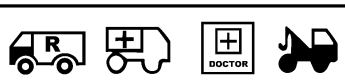	**6.56**
	2.14 ↘	*Kielder Carlisle Stages*		

SS 4	SS 4 Chirdonhead			12.83 Miles	Page 38
	Bogey	10 Minutes 16 Seconds	***Target***	25 Minutes	

Miles Total	Miles Inter	Direction	Information	Miles to FF
8.41	**2.14**	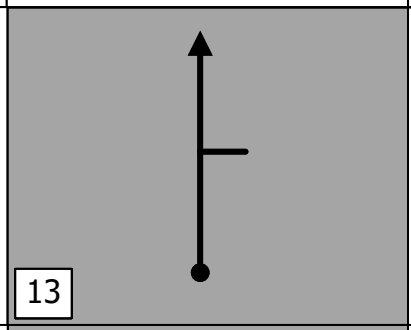 13		**4.42**
8.67	**0.26**	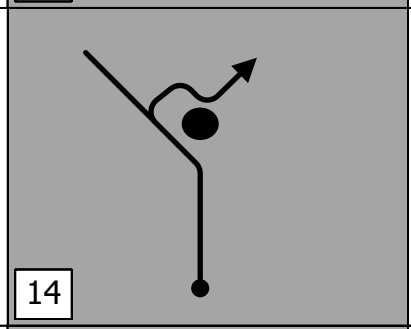 14	Tightened Junction **RED FLAG**	**4.16**
9.15	**0.48**	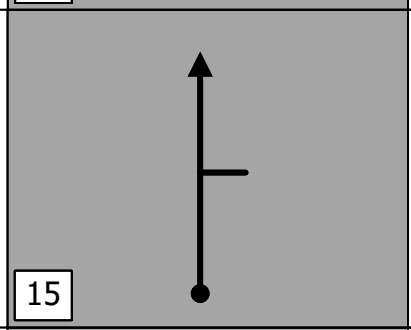 15		**3.68**
9.60	**0.45**	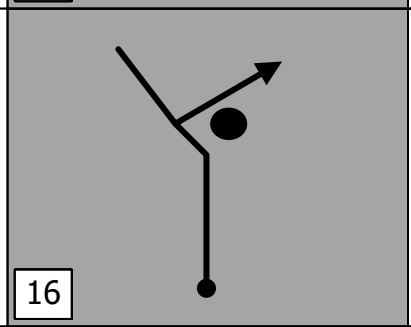 16	Tightened Junction	**3.23**
10.70	**1.10**	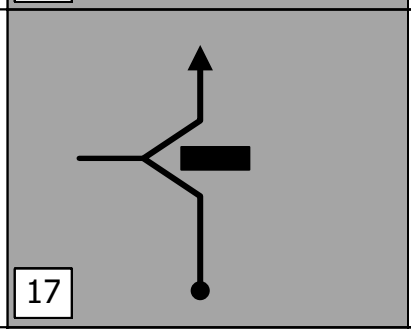 17	Chicane **RED FLAG**	**2.13**
11.40	**0.70**	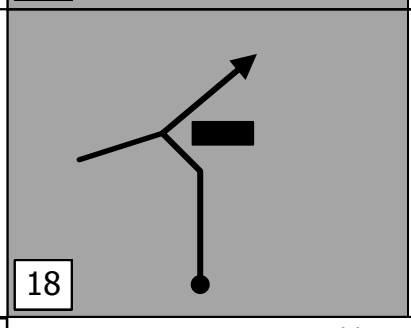 18	Chicane **RED FLAG**	**1.43**
	0.52 ↘	*Kielder Carlisle Stages*		

SS 4	SS 4 Chirdonhead			12.83 Miles	Page 39
	Bogey	10 Minutes 16 Seconds	***Target***	25 Minutes	

Miles Total	Miles Inter	Direction	Information	Miles to FF
11.92	**0.52**	19		**0.91**
12.38	**0.46**	20		**0.45**
12.72	**0.34**	21		**0.11**
12.83	**0.11**	22	SS4 Finish O2 vodafone EE G 0 0 2 4	**0.00**
	0.20	1	STOP SF4 Chirdonhead O2 vodafone EE G 0 0 2 4	

	0.00 ↘	*Kielder Carlisle Stages*

RS 4	SF4 Chirdonhead		TC4A Service In		Page 40
	Target Time	5 Minutes	***Distance***	0.06 Miles	

Miles Total	Miles Inter	Direction	Information	Miles to TC
0.00	**0.00**	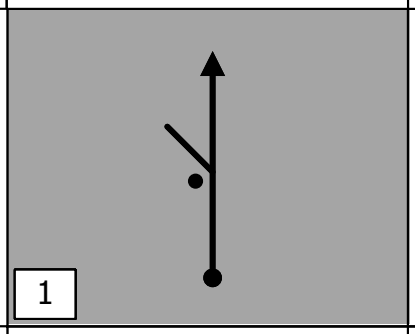	STOP SF4 Chirdonhead O2 / vodafone / EE / G 0 / 0 / 2 / 4	**0.06**
0.00	**0.06**	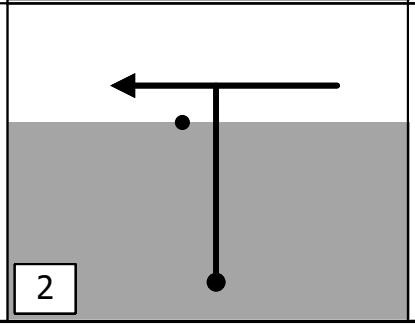	TC4A Service In O2 / vodafone / EE / **G** - / - / - / -	**0.00**

	0.00 ↘	*Kielder Carlisle Stages*

Miles Total	Miles Inter	Direction	Information	Miles to TC
0.00	**0.00**	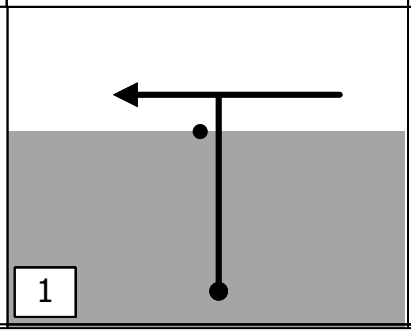	TC4A Service In O2 / vodafone / EE / G - / - / - / -	**2.67**

Route to Service A – (Service B see Page 43)

1.58	**1.58**	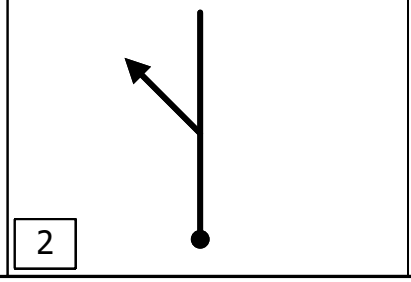	Enter Greenside Car Park KIELDER Greenside Car Park	**1.09**

Service Time 30 minutes Road Time to and from Service 10 Minutes

Turn to Page 46 Route to Service Out

RS 4A	TC4A Service In		TC4B Service Out / Regroup In		Page 42
	Target Time	40 Minutes	***Distance***	2.67 Miles	

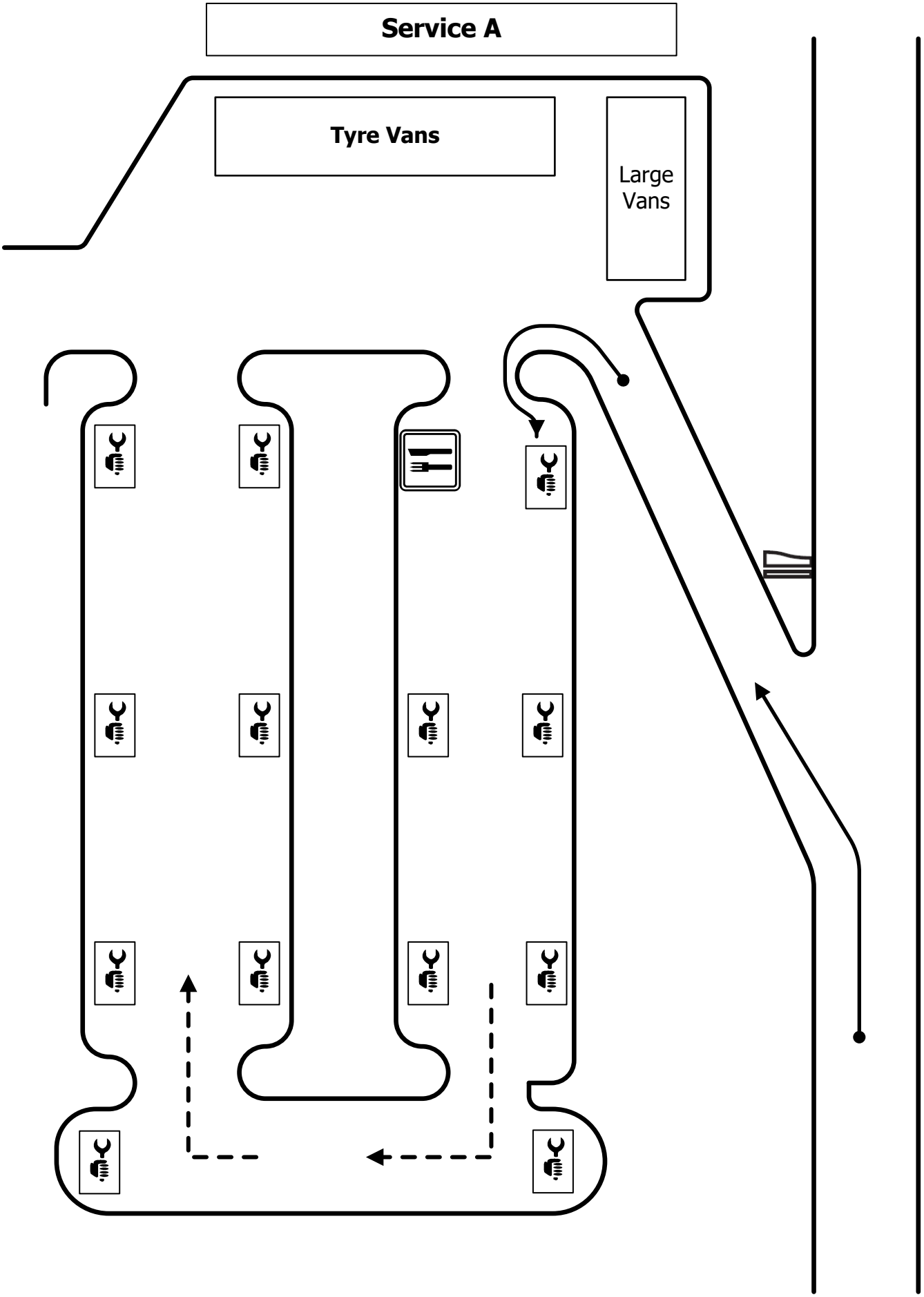

RS 4A	TC4A Service In		TC4B Service Out / Regroup In		Page 43
	Target Time	00 Minutes	*Distance*	00 Miles	

Miles Total	Miles Inter	Direction	Information	Miles to TC
0.00	**0.00**	1	TC4A Service In O2 / vodafone / EE / G - / - / - / -	**4.55**
		Route to Service B		
1.58	**1.58**	2	Pass Service A	**2.97**
2.57	**0.99**	3	Pass Refuel	**1.98**
3.11	**0.54**	4	**Hawkhirst Scout Camp**	**1.44**
	0.00 ↘			

RS 4A	TC4A Service In		TC4B Service Out / Regroup In		Page 44
	Target Time	40 Minutes	***Distance***	4.55 Miles	

Miles Total	Miles Inter	Direction	Information	Miles to TC
3.41	**0.30**	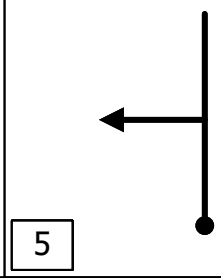		**1.14**
3.51	**0.10**	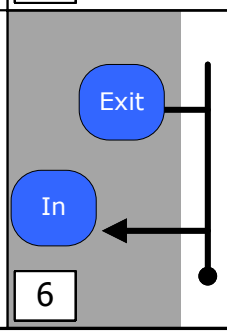	**Turn to Page 45 Route to Service Out**	**1.04**

Service Time 30 minutes Road Time to and from Service 10 Minutes

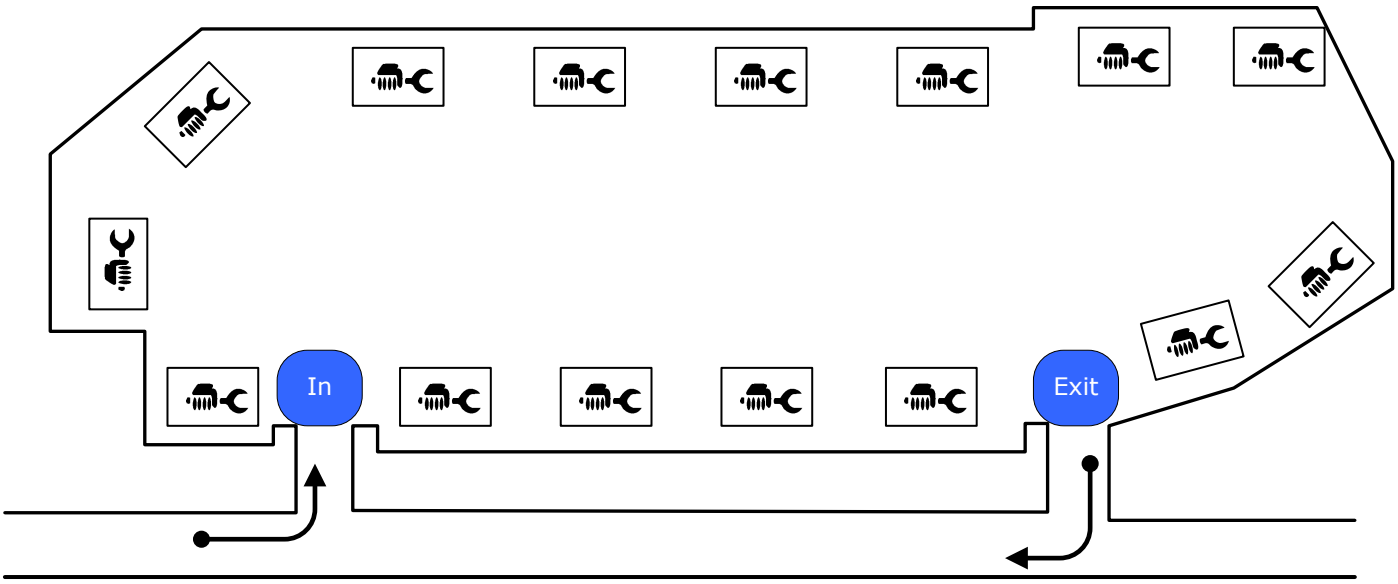

RS 4A	TC4A Service In		TC4B Service Out / Regroup In		Page 45
	Target Time	40 Minutes	***Distance***	4.55 Miles	

Miles Total	Miles Inter	Direction	Information	Miles to TC
Service B to Service Area Out Control and Refuel				
3.51	**0.00**	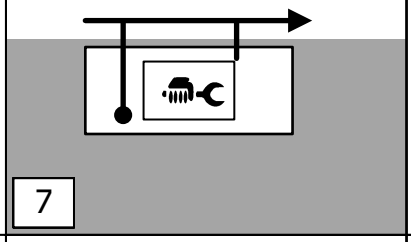 7		**1.04**
3.61	**0.10**	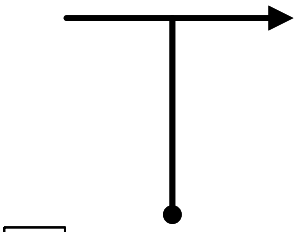 8		**0.94**
3.91	**0.30**	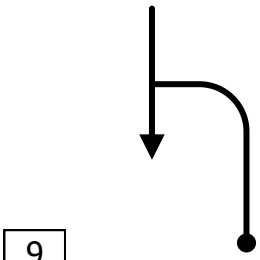 9		**0.64**
4.45	**0.54**	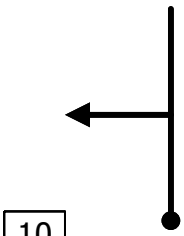 10	Competitors Only	**0.10**
4.55	**0.10**	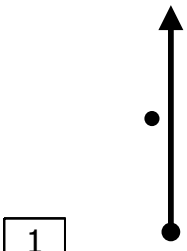 1	TC4B Service Out / Regroup In O2 / vodafone / EE / G - / - / 2 / 4	**0.00**
	0.00 ↘	*Kielder Carlisle Stages*		

Miles Total	Miles Inter	Direction	Information	Miles to TC
Service A to Service Area Out Control and Refuel				
1.58	**0.00**	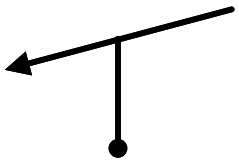 3	Join Public Highway	**1.09**
2.57	**0.99**	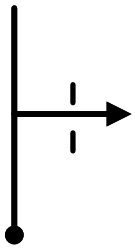 4	Competitors Only	**0.10**
2.67	**0.10**	1	TC4B Service Out / Regroup In O2 vodafone EE G - - 2 4	**0.00**

RS 4B	TC4B Service Out-Regroup In		TC4C Regroup Out		Page 47
	Target Time		*Distance*	0.10 Miles	

Miles Total	Miles Inter	Direction	Information	Miles to TC

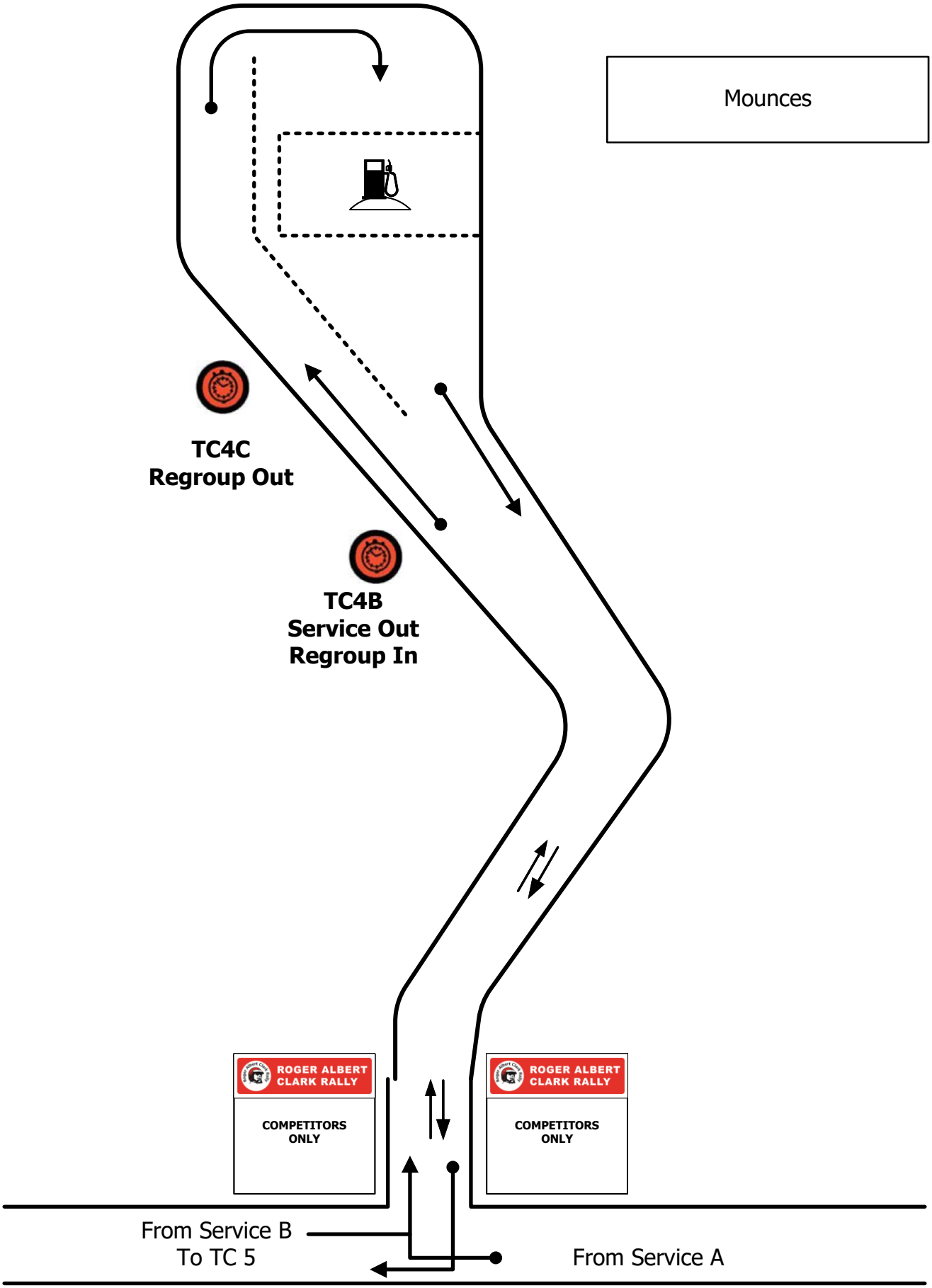

RS 4C	TC4C Regroup Out		TC 5 Buck Fell 2		Page 48
	Target Time	15 Minutes	***Distance***	4.27 Miles	

Miles Total	Miles Inter	Direction	Information	Miles to TC
0.00	**0.00**	1	TC4C Regroup Out O2 | vodafone | EE | G - | - | - | -	**4.27**
0.05	**0.05**	2	**Refuel**	**4.22**
0.20	**0.15**	3	Join Public Highway	**4.07**
2.57	**2.37**	4	Pass Stage Exit – SS 5	**1.70**
3.36	**0.79**	5	40 **Bakethin Nature Reserve**	**0.91**
3.61	**0.25**	6	**Kielder Skyspace Observatory** Enter Forest	**0.66**
	0.12 ↘	*Kielder Carlisle Stages*		

Miles Total	Miles Inter	Direction	Information	Miles to TC
3.73	**0.12**	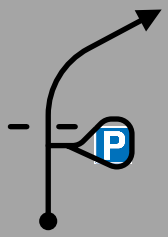 7		**0.54**
4.27	**0.54**	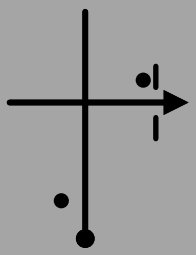 8	TC5 Buck Fell 2 O2 vodafone EE G 2 1 0 3	**0.00**
	0.03	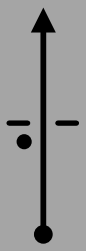 1	SS 5 Buck Fell 2 O2 vodafone EE G 2 1 0 3	

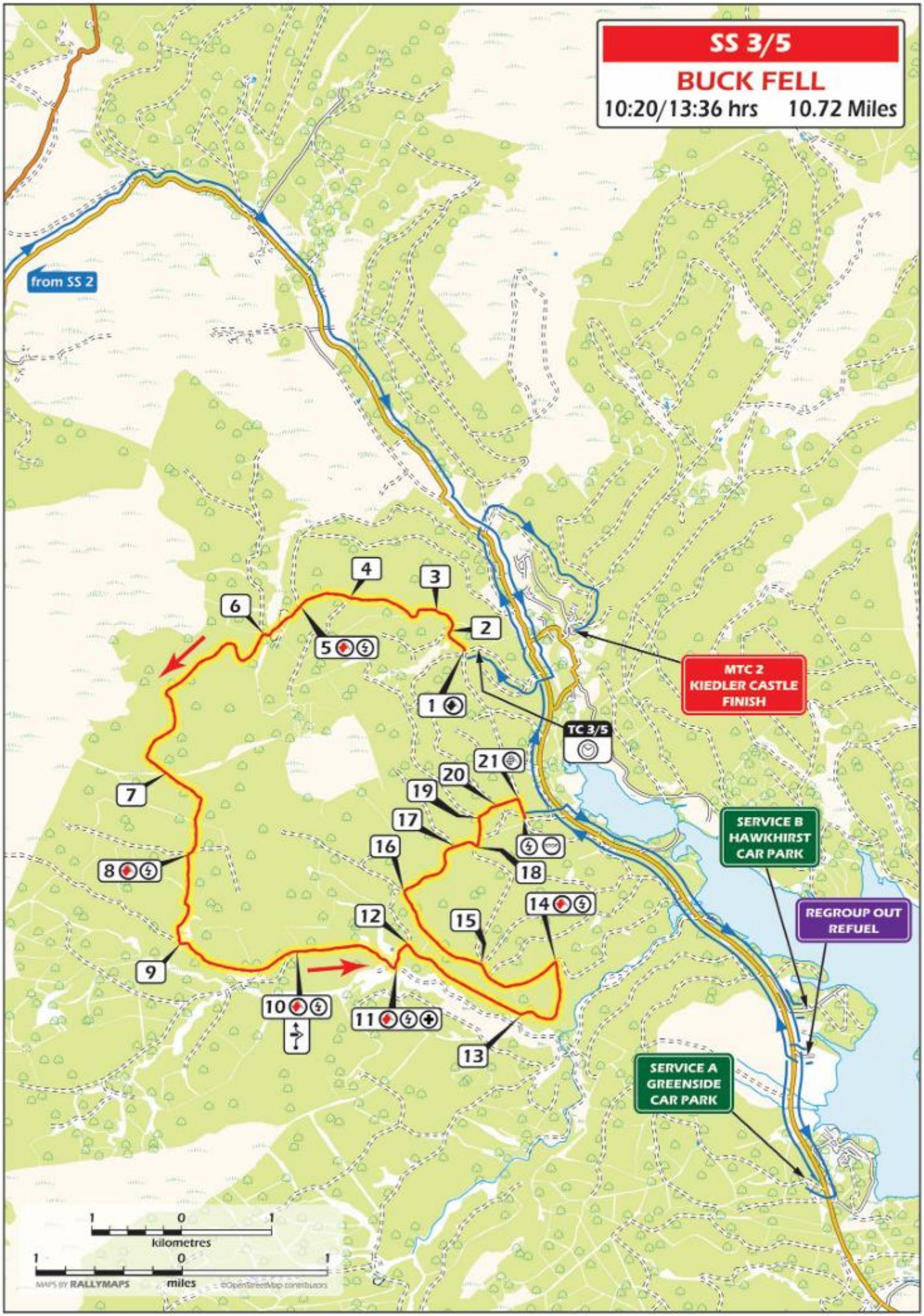
SS 3/5
BUCK FELL
10:20/13:36 hrs 10.72 Miles
from SS 2
MTC 2
KIEDLER CASTLE
FINISH
TC 3/5
SERVICE B
HAWKHIRST
CAR PARK
REGROUP OUT
REFUEL
SERVICE A
GREENSIDE
CAR PARK
1
2
3
4
5
6
7
8
9
10
11
12
13
14
15
16
17
18
19
20
21
1 0 1
kilometres
1 0 1
miles
MAPS BY RALLYMAPS
©OpenStreetMap contributors

SS 5	SS 5 Buck Fell 2			10.72 Miles	Page 50
	Bogey	8 Minutes 35 Seconds	***Target***	21 Minutes	

Miles Total	Miles Inter	Direction	Information	Miles to FF
0.00	**0.00**	1	SS 5 Buck Fell 2 O2 vodafone EE G 2 1 0 3	**10.72**
0.18	**0.18**	2		**10.54**
0.38	**0.20**	3	Hole	**10.34**
1.04	**0.66**	4		**9.68**
1.41	**0.37**	5	**RED FLAG**	**9.31**
1.74	**0.33**	6		**8.98**
	1.70 ↘	*Kielder Carlisle Stages*		

SS 5	SS 5 Buck Fell 2			10.72 Miles	Page 51
	Bogey	8 Minutes 35 Seconds	***Target***	21 Minutes	

Miles Total	Miles Inter	Direction	Information	Miles to FF
3.44	**1.70**	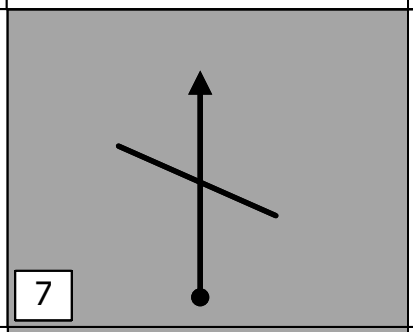 7		**7.28**
4.09	**0.65**	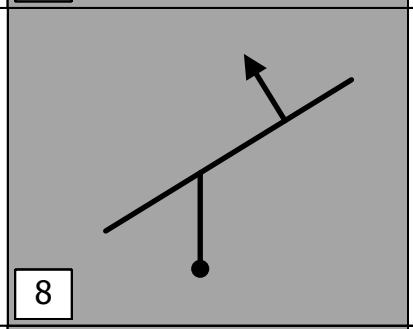 8	**RED FLAG**	**6.63**
4.78	**0.69**	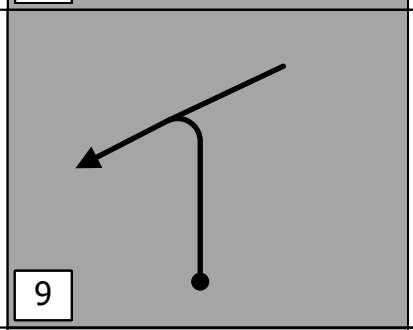 9		**5.94**
5.40	**0.62**	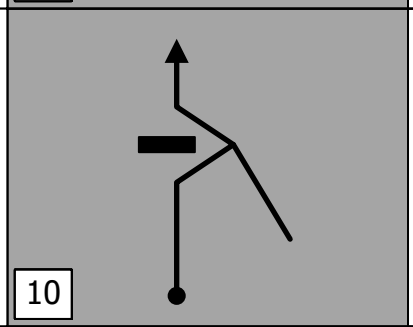 10	Chicane **RED FLAG**	**5.32**
6.42	**1.02**	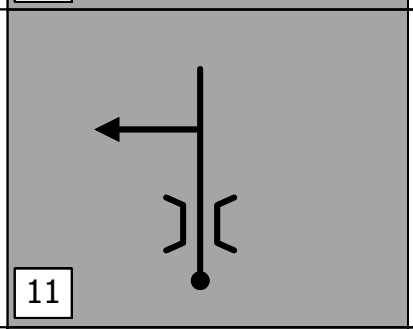 11	**RED FLAG** R DOCTOR	**4.30**
6.61	**0.19**	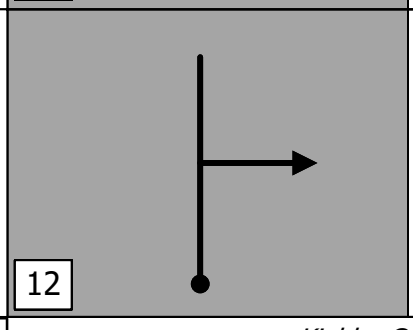 12		**4.11**
	1.58 ↘	*Kielder Carlisle Stages*		

SS 5	SS 5 Buck Fell 2			10.72 Miles	Page 52
	Bogey	8 Minutes 35 Seconds	***Target***	21 Minutes	

Miles Total	Miles Inter	Direction	Information	Miles to FF
7.53	**0.92**	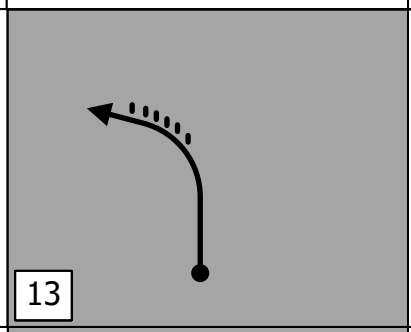 13		**3.19**
8.19	**0.66**	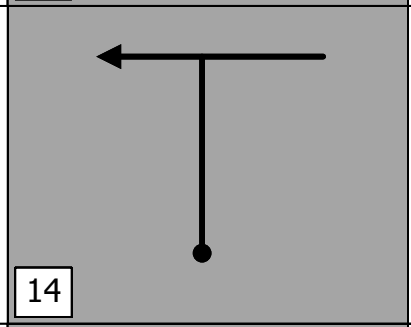 14	**RED FLAG**	**2.53**
8.80	**0.61**	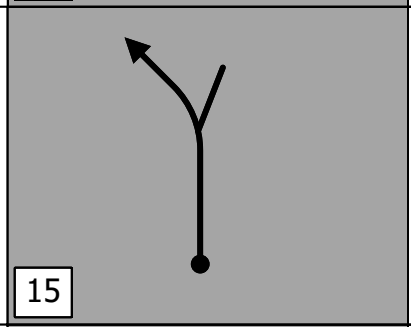 15		**1.92**
9.57	**0.77**	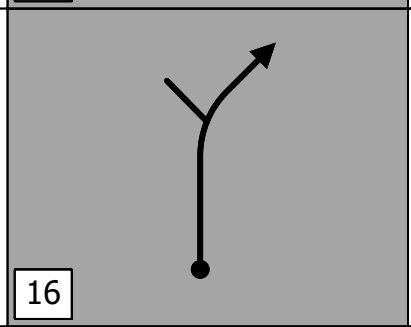 16		**1.15**
10.07	**0.50**	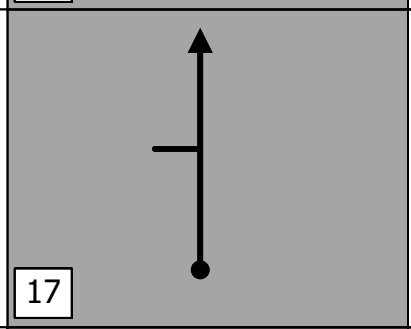 17		**0.65**
10.23	**0.16**	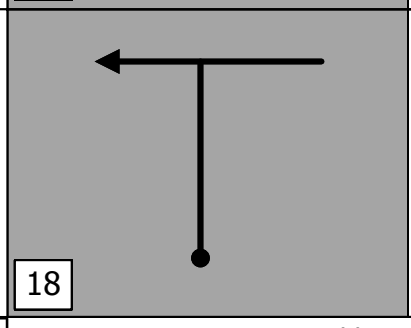 18		**0.49**
	0.15 ↘	*Kielder Carlisle Stages*		

SS 5	SS 5 Buck Fell 2			10.72 Miles	Page 53
	Bogey	8 Minutes 35 Seconds	***Target***	21 Minutes	

Miles Total	Miles Inter	Direction	Information	Miles to FF
10.42	**0.19**	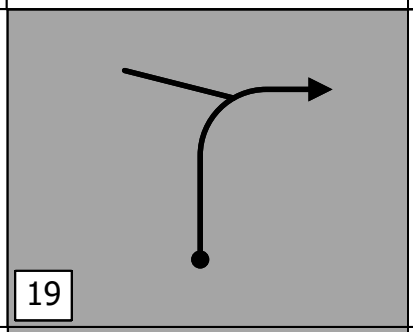 19		**0.30**
10.57	**0.15**	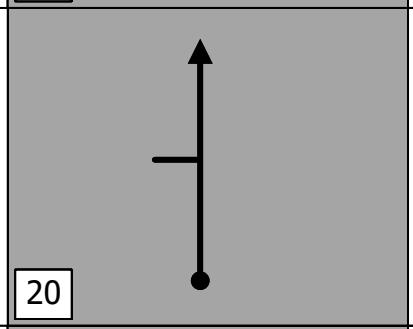 20		**0.15**
10.72	**0.15**	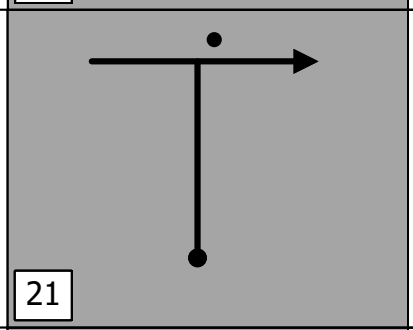 21	SS5 Finish O2 / vodafone / EE / G 1 / 1 / 1 / E	**0.00**
	0.15	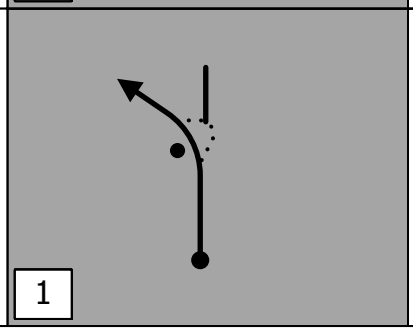 1	STOP SF5 Buck Fell 2 O2 / vodafone / EE / G 0 / 0 / 0 / 0	

RS 5	SF5 Buck Fell 2		MTC 2 Kielder Castle Finish		Page 54
	Target Time	15 Minutes	*Distance*	3.67 Miles	

Miles Total	Miles Inter	Direction	Information	Miles to TC
0.00	**0.00**	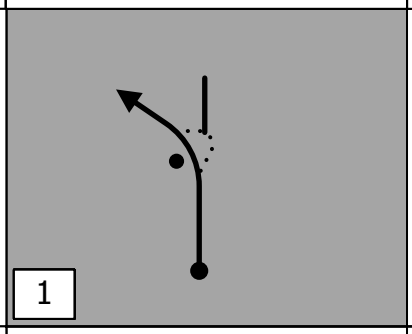	STOP SF5 Buck Fell 2 O2 vodafone EE G 0 0 0 0	**3.67**
0.27	**0.27**	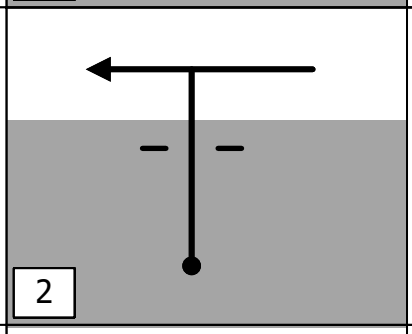	Join Public Highway	**3.40**
1.06	**0.79**	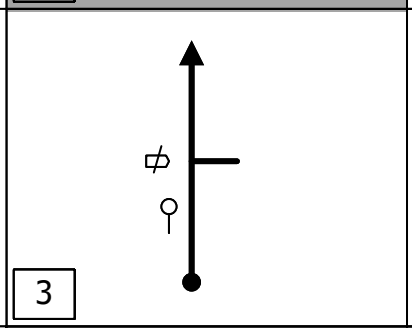	40 Bakethin Nature Reserve	**2.61**
1.56	**0.50**	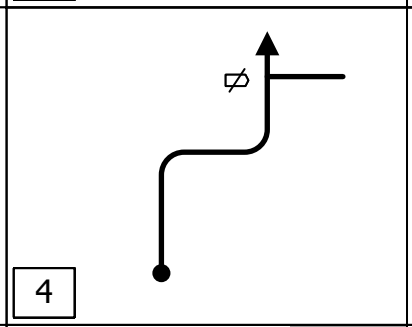	P Village And Castle	**2.11**
2.35	**0.79**	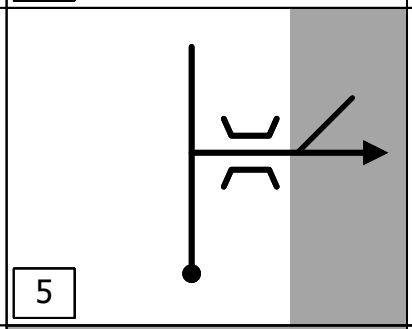		**1.32**
3.42	**1.07**	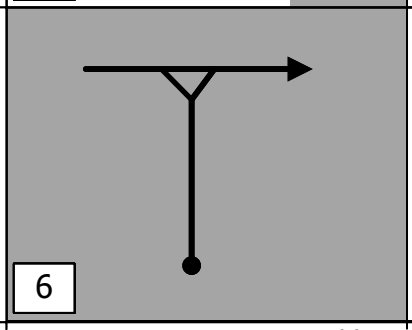		**0.25**
	↘	*Kielder Carlisle Stages*		

Miles Total	Miles Inter	Direction	Information	Miles to TC
3.66	**0.24**	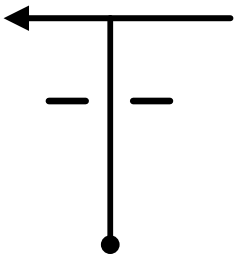 7		**0.01**

End of Leg Road Section

In a change to NCR 13.13.3.9.c, competitors will **NOT** be allowed to check-in in advance of their due time at MTC 2. The road section from the end of the final stage is very short and extra time has been given to allow the results systems to verify times.

Competitors arriving early will be allowed to wait immediately prior to the control area for their due time.

Wait before the Yellow Board.

3.67	**0.01**	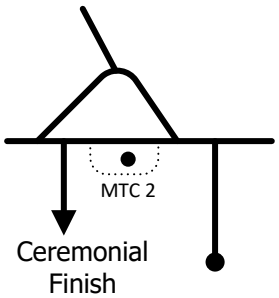 8	MTC2 Kielder Castle **Enter Castle Grounds only for Ceremonial Finish or Pictures**	**0.00**

KIELDER
CARLISLE STAGES
12 APRIL 2025

Miles Total	Miles Inter	Direction	Information	Miles to TC
The below route is the suggested route to be taken back to M6 South / North from Greenside Car Park				
0.00	**0.00**	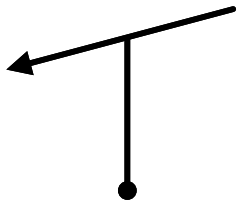 1	Join Public Highway	
3.35	**3.35**	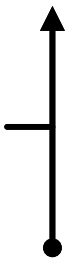 2	Pass Stage Exit – SS 5	
4.14	**0.79**	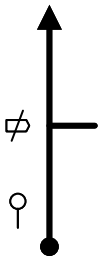 3		
5.13	**0.00**	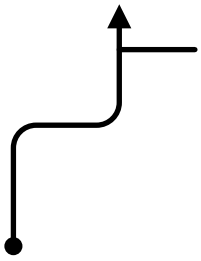 4	Road on Right to and from Kielder castle	
	6.05 ↘	*Kielder Carlisle Stages*		

Miles Total	Miles Inter	Direction	Information	Miles to TC
11.18	**6.05**	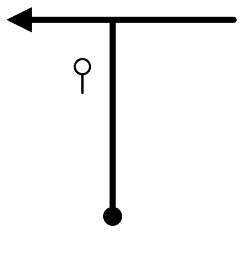 5		
17.63	**6.45**	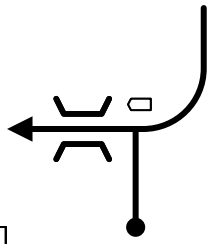 6		
18.61	**0.98**	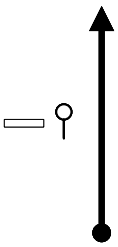 7		
22.11	**3.50**	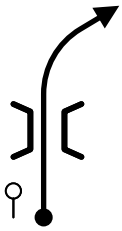 8		
26.39	**4.28**	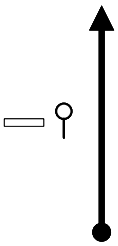 9	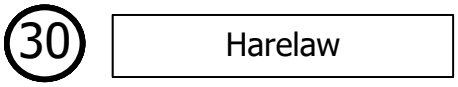	
27.90	**1.51**	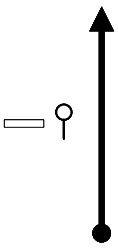 10	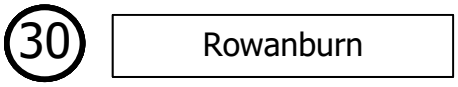	

Miles Total	Miles Inter	Direction	Information	Miles to TC
28.96	**1.06**	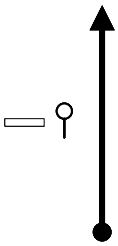 11		
29.12	**0.16**	 12		
31.24	**2.12**	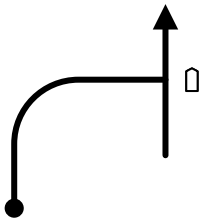 13		
34.66	**3.42**	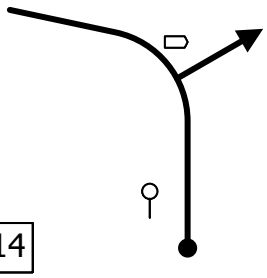 14		
37.66	**3.00**	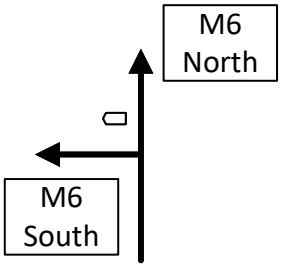 15	**M6 South** Join Carriageway **M6 North** Continue through Gretna to the M6	

RS 1	Alternative Route from TC 1		To TC 2 Kershope		Page 59
	Target Time	15 Minutes	***Distance***	6.69 Miles	

Miles Total	Miles Inter	Direction	Information	Miles to TC
0.00	**0.00**	1 Turn around then Turn left back onto the Public Highway	Please collect a time and place into your Stage Finish Box on the time card to work out your due time at the next TC	**6.69**
1.12	**1.12**	2	**Bailey 1½** **Newcastleton 8**	**5.57**
4.98	**3.86**	3	**Roadhead 5½** **Carlisle 22½**	**1.71**
5.19	**0.21**	4	PC1 Ash Park O2: 2 · vodafone: 2 · EE: 3 · G: 4	**1.50**
6.43	**1.24**	5	Enter Forest Rejoin Road Book at Page 14 Ref 5	**0.26**

RS 2	Alternative Route from TC 2		To TC 3 Buck Fell		Page 60
	Target Time	45 Minutes	***Distance***	21.42 Miles	

Miles Total	Miles Inter	Direction	Information	Miles to TC
0.00	**0.00**	1	Turn around then Turn Right back onto the Public Highway Please collect a time and place into your Stage Finish Box on the time card to work out your due time at the next TC	
1.45	**1.45**	2		
2.02	**0.57**	3	Pass SS1 Stage Exit	
2.48	**0.46**	4	Stage Exit from straight On Rejoin Road Book at Page 20 Ref 2	**18.94**

RS 1	Alternative Route from TC 3		To TC 3A Service In		Page 61
	Target Time	10 Minutes	***Distance***	1.45 Miles	

Miles Total	Miles Inter	Direction	Information	Miles to TC
0.00	**0.00**	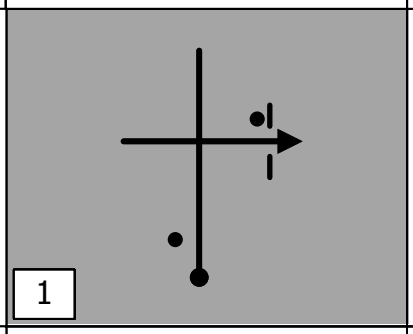	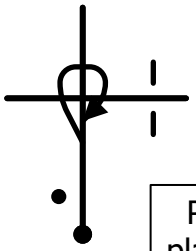 Turn around then Turn Right back onto the Public Highway Please collect a time and place into your Stage Finish Box on the time card to work out your due time at the next TC	**0.00**
0.66	**0.66**	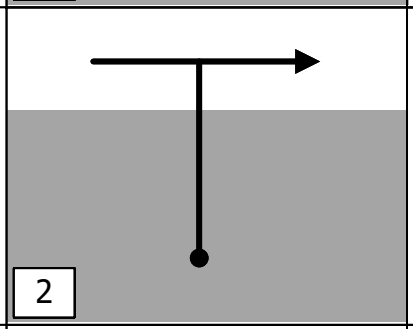		**0.00**
1.45	**0.79**	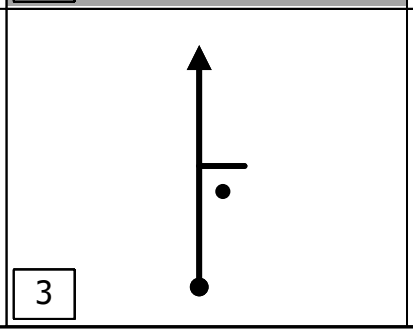	Stage Exit from the right Rejoin Road Book at Page 27 Ref 2	**0.00**

The Service In Control is located in the entrance to the stage exit

RS 1	Alternative Route from TC 4		To TC 4A Service In		Page 62
	Target Time	25 Minutes	***Distance***	9.41 Miles	

Miles Total	Miles Inter	Direction	Information	Miles to TC
0.00	**0.00**	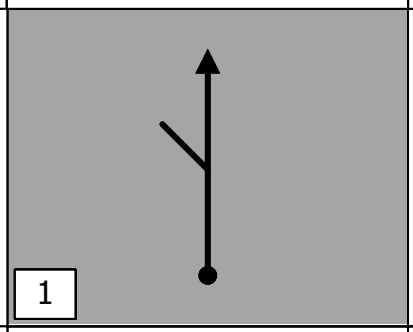	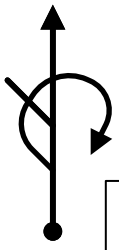 Turn around then Turn Left back onto the Public Highway Please collect a time and place into your Stage Finish Box on the time card to work out your due time at the next TC	**0.00**
0.43	**0.43**	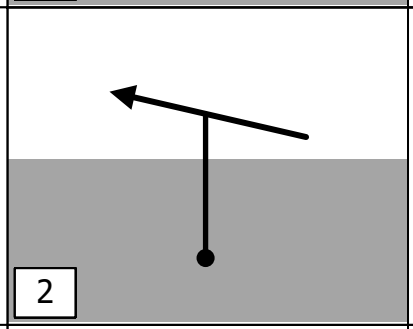		**0.00**
1.60	**1.17**	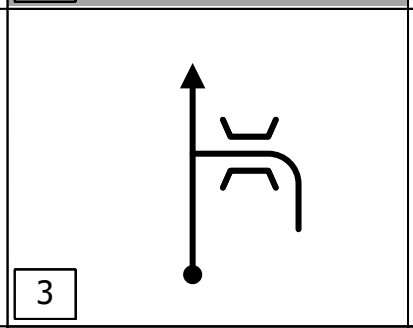		**0.00**
1.94	**0.34**	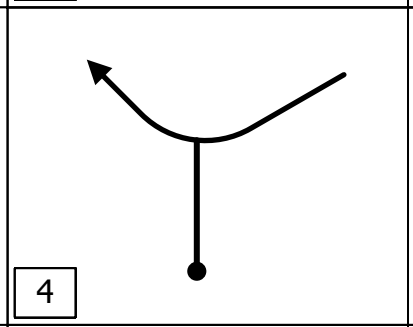		**0.00**
9.41	**7.47**	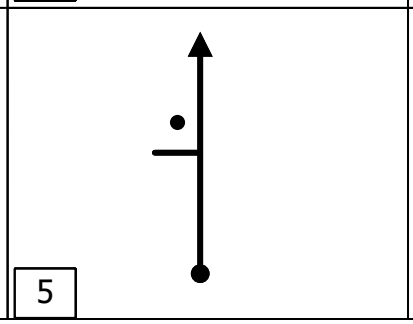	Stage Exit from the left Rejoin Road Book at Page 40 Ref 2	**0.00**

The Service In Control is located in the entrance to the stage exit

KIELDER

CARLISLE STAGES

12 APRIL 2025

Stage Name	Car No	Car No	Car No	Car No	Car No	Car No
SS 1 Ash Park						
SS 2 Kershope						
SS 3 Buck Fell 1						
SS 4 Chirdonhead						
SS 5 Buck Fell 2						
Total						